



# PUBLIC LAND ATLAS

Prince Edward Island

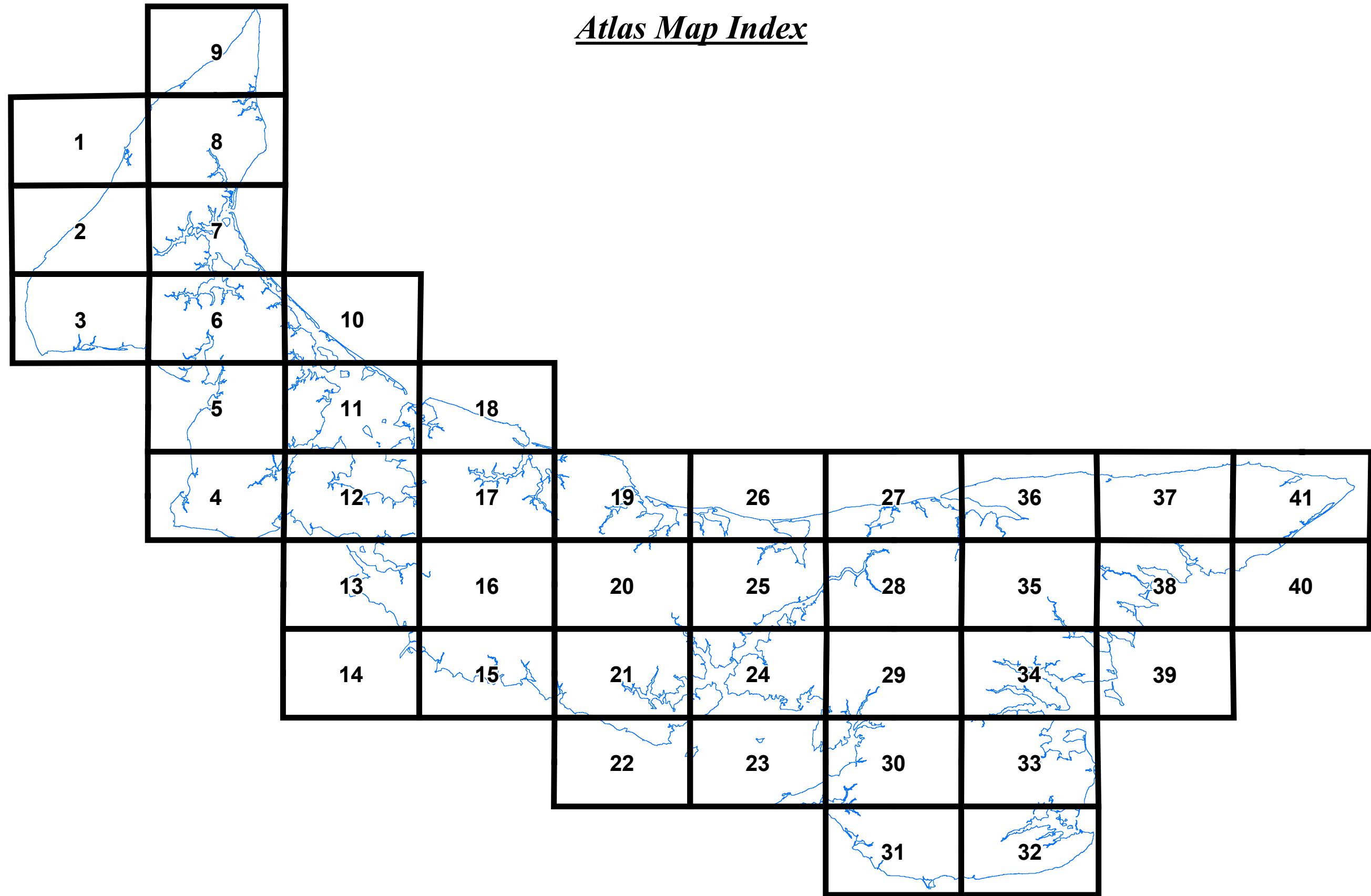


Department of  
Environment, Energy and Climate Action

PO Box 2000, Charlottetown  
Prince Edward Island  
Canada C1A 7N8



*Atlas Map Index*



# PUBLIC LAND ATLAS

Prince Edward Island



Department of  
Environment, Energy and Climate Action

PO Box 2000, Charlottetown  
Prince Edward Island  
Canada C1A 7N8

Prepared by the Province of Prince Edward Island  
Printed by Document Publishing Centre  
Cover design by Creative Services



## Prince Edward Island Public Land Atlas Introduction

Prince Edward Island (PEI) has the least amount of public land of any province in Canada; a mere 7.9 percent of PEI's 569,000 hectares (1.4 million acres) is owned by the provincial government. With so much of PEI under private ownership, these lands are important for public access, long-term research, high quality wood products, nature education, and other outdoor pursuits.

Years ago, these areas had been described as "the island's best-kept secret"; however, efforts such as the Public Land Atlas and the public land signage program have encouraged more and more islanders to visit and use these lands. This atlas includes the 38,955 hectares (96,260 acres) of public land that has been assigned to the provincial government; provincial parks managed by Department of Fisheries, Tourism, Sport and Culture, the province's National Parks of Canada, and areas of public interest such as public golf courses and freshwater fishing locations.

**Public Land** refers to land owned by the Province of Prince Edward Island. All public lands are open for recreational uses such as hiking, birdwatching, and photography – activities which do not remove anything from the property. Many categories of public land are also open to limited (personal) consumptive uses such as plant collecting, berry picking, hunting, and fishing. Commercial activities such as tree harvesting, or the collection of ground hemlock and balsam fir tips, are conducted through public tenders to ensure fair access to all and guarantee fair market value return for the province. Please refer to the categories below for additional information, and always follow the Public Land Code of Ethics.

### Categories of Public Land in this atlas include:

**Confederation Trail** – lands designated under the *Trails Act*. The Confederation Trail runs along approximately 469 kilometres of abandoned rail line across the province and represents PEI's section of the TransCanada Trail system. From spring until fall, the trail's rolled stone dust surface accommodates walking, cycling, strollers and wheelchairs. During the winter months, the PEI Snowmobile Association has exclusive use of most of the trail. Hunting and motorized vehicles are not permitted on the Confederation Trail at any time. For more information, please visit: [www.tourismpei.com/pei-confederation-trail](http://www.tourismpei.com/pei-confederation-trail).

**Demonstration Woodlots** - lands designated by the Department of Environment, Energy and Climate Action to provide private landowners and others with visible evidence of the results of forest management, and to help increase public awareness of Island forests. There are five Demonstration Woodlots located at Camp Tamawaby, Brookvale, Auburn, Valleyfield and New Harmony. Each has an interpretive trail which is open for recreational uses and special tours can be scheduled for schools and community groups upon request. For more information, please contact the appropriate Forest District Office, or visit: <https://www.princeedwardisland.ca/en/information/environment-water-and-climate-change/public-lands>.

**Natural Areas** – lands designated under the *Natural Areas Protection Act* to protect natural ecosystems, rare plants and animals, unusual natural features, or exceptional scenery. Natural Areas may also provide havens for seasonal concentrations of animals and offer opportunities for scientific research and educational programs. Although some private owners have voluntarily protected their lands as Natural Areas, only publicly owned properties are included in this atlas. Public Natural Areas are open for limited consumptive and recreational uses, but motorized vehicles are not allowed. For more information, visit: <https://www.princeedwardisland.ca/en/information/communities-land-and-environment/natural-areas>

**Provincial Forests/Forests, Fish and Wildlife Managed Lands** – lands designated under the *Forest Management Act* for the management and/or production of wood production, wildlife conservation, biodiversity, training, education, forest research, job creation and other societal benefits. Unless posted to indicate otherwise, Provincial Forest lands are open for limited consumptive and recreational uses. Commercial activities such as tree harvesting, or the sale of harvested wood, ground hemlock and balsam fir tips are offered by public tender. For more information, visit: <https://www.princeedwardisland.ca/en/information/environment-energy-and-climate-action/provincial-forests>

**Provincial Parks** - lands designated under the *Recreational Development Act* to be maintained for the benefit, advantage and enjoyment of the general public. Some Provincial Parks are open for camping, while others are day use areas only. Many parks have trails, and some offer interpretive programs. All Provincial Parks are open to the public for recreational uses and fishing but hunting and trapping are not permitted. For more information, visit: <https://www.princeedwardisland.ca/en/information/tourism-pei/provincial-parks-and-beaches>

**Scenic Heritage Roads** - lands designated under the *Roads Act* to preserve and enhance the scenic, environmental and cultural qualities of the Island's unique red clay roads. Scenic Heritage Roads are open for driving, cycling, walking, skiing or snowshoeing. Many are used by farm vehicles and machinery in summer, and by snowmobiles in winter. Scenic Heritage Roads are narrow and can be quite muddy in spring. Many are not plowed during the winter months, so drivers are advised to use caution. For more information, visit: <https://www.tourismpei.com/what-to-do/attractions-sightseeing/scenic-heritage-roads>

**Wildlife Management Areas** - lands designated under the *Wildlife Conservation Act* to be maintained for the protection, management and conservation of wildlife species and wildlife habitats. Unless posted with signs to indicate otherwise, all Wildlife Management Areas included in this atlas are open for both consumptive and recreational uses. For more information, visit: <https://www.princeedwardisland.ca/en/information/communities-land-and-environment/wildlife-management-areas>

## Public Land Code of Ethics

**To ensure Public Lands continue to be open for public enjoyment, as well as for future generations, please review and follow the Code of Ethics:**

- Use vehicles only in areas designated for this purpose and do not block parking sites, laneways, trails or other access points;
- Stay on Public Land and do not trespass on private property;
- Respect posted signs and keep to trails where they exist;
- Keep pets under close control;
- Take out whatever you take in. Please pick up and properly dispose of litter;
- Leave signs, fences, gates and other structures as you found them;
- Although berry picking and plant collecting for personal use are permitted on most public properties, take only what you will use, use only what is abundant, and leave enough for wildlife and to renew the species. Many plants in Island forests can be poisonous or hazardous to human and pet health, so ensure you know what you are harvesting and how to use it;
- When fishing, hunting or trapping, ensure you know and obey all of the laws that pertain to these activities by reviewing the annual summaries. Summaries are available, free-of-charge, at all license retail outlets or online at the addresses listed below;
- Guard against fire. Always ensure that matches, cigarette butts and other ignition sources are completely out. In case of fire, call 911;
- Avoid making excessive or unnecessary noise;
- Respect the land, wildlife, and other visitors to the area; and
- Report any illegal activities or uses of Public Land by calling 1-902-368-5000, or the appropriate Forests, Fish and Wildlife District Office.

## Emergency Numbers

Environmental Emergency..... 1-800-565-1633

Forest Fire Emergency..... 911

### Other Numbers:

For more information about Public Land, or to report illegal activity, contact:

Department of Environment, Energy and Climate Action..... (902) 368-5000

Forests, Fish and Wildlife Division..... (902) 368-4683 or (902) 368-6450

Eastern Forest District Office..... (902) 961-7296

Western Forest District Office ..... (902) 854-7260

Beach Grove Forest District Office ..... (902) 368-4800

### For further information:

Angling: [www.princeedwardisland.ca/angling](http://www.princeedwardisland.ca/angling)

Hunting: <https://www.princeedwardisland.ca/en/topic/hunting-and-firearms>

Trapping: <https://www.princeedwardisland.ca/en/information/environment-energy-and-climate-action/trapping-information-centre>

Birds of PEI: <https://www.princeedwardisland.ca/en/information/environment-energy-and-climate-action/birding-prince-edward-island>

Burning Restrictions and Fire Weather Index: [www.princeedwardisland.ca/safeburning](http://www.princeedwardisland.ca/safeburning)

Frogs and Toads of PEI: <https://www.naturewatch.ca/frogwatch/prince-edward-island/>

Trails: <https://www.tourismpei.com/what-to-do/outdoor-activities/hiking-walking-trails>



## Table of Contents

	<i>Page</i>
Introduction.....	1
Public Land Code of Ethics.....	1
Contact Information.....	1
Table of Contents.....	2
Data Sources/Disclaimer.....	2
Magnetic Declination.....	2
Public Land Signage.....	2
Map Legend.....	2
Road Name Index.....	3
Place Name Index.....	20
Demonstration Woodlots Index.....	24
National Park Index.....	24
Provincial Parks Index.....	24
Reserve Lands Index.....	24
Mi'kmaw Place Name Index.....	24
	<i>Maps</i>
Maps - 2020 Orthophoto Map/Topographic Map.....	1-41
Map Index found on inside front cover	

## Data Sources

### Government of Prince Edward Island:

2020 Confederation Trail  
 2020 Corporate Land Use Inventory  
 2024 County Line  
 2024 Demonstration Woodlots  
 2024 Designated Scenic Heritage Roads  
 2024 Fishing Locations on Public Land  
 2020 LiDAR Building Points  
 2020 LiDAR Contours - 10 m Intervals  
 2024 National Road Network  
 2020 Orthophoto Database  
 2024 Property and Taxation Database  
 2023 Protected Areas Database  
 2024 Provincial Park Database  
 2024 Public Golf Courses  
 2024 Watercourse Database  
 2024 Wood Roads/Trails

### PEI National Park:

2021 National Park Database

### L'nuey - the PEI Mi'kmaq Rights Initiative:

2024 Mi'kmaw Place Names

### Aboriginal Lands of Canada (Open Data Canada):

2024 Reserve Lands

### The Canadian Heritage Rivers System (CHRS):

2024 Canadian Heritage Rivers

Scale 1 : 55,000

Projection: PEI Double Stereographic NAD83 (CSRS98)

## 2024 Magnetic Declination





























Map	Magnetic Declination	+/-	Approximate Annual Change	Map	Magnetic Declination	+/-	Approximate Annual Change
1	16.83° West	0.38°	0.15° East	22	16.74° West	0.38°	0.15° East
2	16.8° West	0.38°	0.15° East	23	16.77° West	0.38°	0.15° East
3	16.77° West	0.38°	0.15° East	24	16.8° West	0.38°	0.15° East
4	16.74° West	0.38°	0.15° East	25	16.83° West	0.38°	0.15° East
5	16.77° West	0.38°	0.15° East	26	16.86° West	0.38°	0.15° East
6	16.8° West	0.38°	0.15° East	27	16.88° West	0.38°	0.15° East
7	16.83° West	0.38°	0.15° East	28	16.85° West	0.38°	0.15° East
8	16.86° West	0.38°	0.15° East	29	16.82° West	0.38°	0.15° East
9	16.89° West	0.38°	0.15° East	30	16.79° West	0.38°	0.15° East
10	16.83° West	0.38°	0.15° East	31	16.76° West	0.38°	0.15° East
11	16.8° West	0.38°	0.15° East	32	16.78° West	0.38°	0.15° East
12	16.77° West	0.38°	0.15° East	33	16.81° West	0.38°	0.15° East
13	16.74° West	0.38°	0.15° East	34	16.84° West	0.38°	0.15° East
14	16.71° West	0.38°	0.15° East	35	16.87° West	0.38°	0.15° East
15	16.74° West	0.38°	0.15° East	36	16.9° West	0.38°	0.15° East
16	16.77° West	0.38°	0.15° East	37	16.92° West	0.38°	0.15° East
17	16.8° West	0.38°	0.15° East	38	16.89° West	0.38°	0.15° East
18	16.83° West	0.38°	0.15° East	39	16.86° West	0.38°	0.15° East
19	16.83° West	0.38°	0.15° East	40	16.91° West	0.38°	0.15° East
20	16.8° West	0.38°	0.15° East	41	16.94° West	0.38°	0.16° East
21	16.77° West	0.38°	0.15° East				

## Disclaimer

The Public Land shown in this atlas is current to the Fall of 2024. The user understands, acknowledges, and accepts that the data herein, whether provided orally, electronically or in any other manner (hereinafter referred to as *data*), may have been obtained from a number of sources, government and non-government; that the data may be incomplete, inaccurate or in error; and that the conditions and circumstances may have changed since the collection of the data, thereby affecting the reliability of the data.

The user of the data herein does so on the understanding and agreement that the Province of Prince Edward Island is not responsible for any loss, damage or failure, however and in whatever manner incurred, attributable to any use whatsoever of the data or to an action taken or not taken resulting from the data herein. Not to be used for marine or aerial navigation. All place, road and/or stream names may not be shown.

## Legend

-  Building
-  Charlottetown Airport/Summerside Airport
-  Public Golf Course
-  Fishing Location
-  Nordic Skiing
-  Alpine Skiing
-  Canadian Heritage River
-  Trans Canada Highway
-  Provincial Route
-  Highway/Arterial
-  Paved Road
-  Unpaved Road
-  Wood Road/Trail
-  Designated Scenic Heritage Road
-  Confederation Trail
-  County Line
-  River/Stream/Coastline
-  Contour (10m Interval)
-  Natural Area\*
-  Wildlife Management Area\*
-  Forests, Fish & Wildlife Managed Lands\*
-  Demonstration Woodlot\*
-  Wetland
-  Reserve Land
-  Provincial Park
-  National Park
-  Sand Dune
-  Forest

\*Displays Property Numbers

## Public Land Signage

-  Natural Area
-  Provincial Forest
-  Wildlife Management Area



Road Name (COMMUNITY)	Map Number	Road Name (COMMUNITY)	Map Number	Road Name (COMMUNITY)	Map Number	Road Name (COMMUNITY)	Map Number
48 Rd (AVONDALE).....	29	Amherst Cove Rd (CAPE TRAVERSE).....	15	Back Woods Rd (ST CHRYSOSTOME).....	5	Barry Rd (FIVE HOUSES).....	36
48 Rd (BALDWIN ROAD).....	29	Anderson Rd (KINKORA).....	16	Baglole Wharf Rd (SOUTHWEST LOT 16).....	12	Barry Rd (GOOSE RIVER).....	36
48 Rd (CARDIGAN).....	34	Anderson Rd (MOUNT STEWART).....	28	Bagnall Rd (RENNIES ROAD).....	19	Barry Rd (SELKIRK).....	36
48 Rd (ELLIOTVALE).....	29	Anderson Rd (SAVAGE HARBOUR).....	27	Bagnall Rd (RENNIES ROAD).....	20	Barwise Rd (NORTH BEDEQUE).....	13
48 Rd (HEAD OF CARDIGAN).....	29	Anderson Rd (SOUTHAMPTON).....	36	Baileys Rd (AUGUSTINE COVE).....	15	Baseline Rd (MALPEQUE).....	11
48 Rd (HEAD OF CARDIGAN).....	34	Anderson Rd (ST ANDREWS).....	27	Baja Rd (ABRAM VILLAGE).....	4	Baseline Rd (MALPEQUE).....	18
48 Rd (LAKE VERDE).....	29	Anderson Rd (ST ANDREWS).....	28	Baker Shore Rd (NORTH BEDEQUE).....	13	Basil Rd (PLEASANT VIEW).....	1
48 Rd (MOUNT ALBION).....	24	Anderson Rd (ST PETERS).....	36	Bakers Rd (BEACH POINT).....	32	Basin Head Rd (KINGSBORO).....	40
48 Rd (MOUNT ALBION).....	29	Andrews Rd (PETERVILLE).....	8	Bakers Shore Rd (GRAND RIVER).....	5	Basin Head Rd (KINGSBORO).....	41
		Annandale Rd (ANNANDALE).....	35	Bakers Shore Rd (GRAND RIVER).....	11	Battery Rd (TENMILE HOUSE).....	25
<b>A</b>		Annandale Rd (ANNANDALE).....	38	Balaklava Rd E (WESTMORELAND).....	15	Bay Rd (INVERNESS).....	6
A A MacDonald Hwy (BRUDENELL).....	34	Annandale Rd (DUNDAS).....	35	Balaklava Rd W (LADY FANE).....	15	Bay Rd (NORTH ENMORE).....	6
A A MacDonald Hwy (ROSENEATH).....	34	Annandale Rd (LITTLE POND).....	38	Balaklava Rd W (WESTMORELAND).....	15	Bay Rd (PORTAGE).....	6
A J MacMillan Rd (CANAVOY).....	27	Annandale Rd (POPLAR POINT).....	35	Baldwins Rd (BALDWIN ROAD).....	29	Bay Shore Rd (ST PETERS).....	36
Abby Rd (BEACH POINT).....	32	Annandale Wharf Rd (ANNANDALE).....	38	Baldwins Rd (NEW PERTH).....	29	Baybush Rd (VICTORIA).....	15
Abby Rd (FAIRVIEW).....	24	Annandale Wharf Rd (ANNANDALE).....	39	Baldwins Rd (ST TERESA).....	28	Bayshore Rd (STANHOPE).....	26
Aberdeen Rd (SELKIRK).....	36	Anselm MacDonald Rd (CHEPSTOW).....	38	Baldwins Rd (ST TERESA).....	29	Bayside Rd (NORTH BEDEQUE).....	13
Aberdeen Rd (SELKIRK).....	37	Appin Rd (APPIN ROAD).....	21	Ballum Rd (ENMORE).....	5	Beach Grove Rd (CHARLOTTETOWN).....	24
Abney Rd (ABNEY).....	32	Appin Rd (GREEN ROAD).....	21	Ballum Rd (MOUNT PLEASANT).....	5	Beach Light Rd (VICTORIA).....	15
Abney Rd (MURRAY HARBOUR).....	32	Apple Tree Rd (BRACKLEY BEACH).....	19	Ballyvaughn Rd (ANGLO TIGNISH).....	9	Beach Rd (BEACH POINT).....	32
Adams Rd (BLOOMFIELD).....	2	Apple Tree Rd (FRENCHFORT).....	25	Baltic Rd (CLYDE RIVER).....	21	Beach Rd (BORDEN-CARLETON).....	14
Adams Rd (SOUTH GRANVILLE).....	17	Archies Shore Rd (DESABLE).....	21	Baltic Rd (EAST BALTIC).....	41	Beach Rd (GRAND TRACADIE).....	26
Affleck Rd (BEDEQUE).....	13	Arsenault Mill Rd (ST CHRYSOSTOME).....	5	Baltic Rd (NEW HAVEN).....	21	Beach Rd (LAUNCHING).....	39
Affleck Rd (SEARLETOWN).....	13	Arsenault Rd (BAIE-EGMONT).....	4	Baltic Rd (PRIEST POND).....	41	Beach Rd (MIMINEGASH).....	1
Afton Rd (AFTON ROAD).....	27	Arsenault Rd (GRAND RIVER).....	5	Baltic Rd (RED POINT).....	40	Beach Rd (TARANTUM).....	25
Afton Rd (AFTON ROAD).....	28	Arsenault Rd (MIDDLETON).....	16	Baltic Rd (RED POINT).....	41	Bear River Rd (BEAR RIVER NORTH).....	37
Afton Rd (SCOTCHFORT).....	28	Arsenault Rd (SKINNERS POND).....	9	Baltic River Rd (BALTIC).....	18	Bear River Rd (BEAR RIVER SOUTH).....	37
Albion Rd (ALBION CROSS).....	35	Art Ford Cross Rd (BROOKFIELD).....	20	Bangor Rd (BANGOR).....	28	Bear River Rd (BEAR RIVER SOUTH).....	38
Albion Rd (FARMINGTON).....	35	Art Ford Cross Rd (EBENEZER).....	20	Bangor Rd (BANGOR).....	35	Bear River Rd (ROLLO BAY WEST).....	38
Albion Rd (FARMINGTON).....	36	Arterial Hwy (CHARLOTTETOWN).....	24	Bangor Rd (MORELL EAST).....	35	Bear River Rd (ST MARGARETS).....	37
Albion Rd (FIVE HOUSES).....	36	Arts Rd (SHERBROOKE).....	12	Bangor Rd (MORELL EAST).....	36	Bear River Rd (ST MARGARETS).....	37
Aldous Rd (ARLINGTON).....	5	Ascension Rd (ASCENSION).....	8	Bangor Rd (RIVERTON).....	35	Beaton Rd (ALASKA).....	6
Aldous Rd (CONWAY).....	6	Ascension Rd (ASCENSION).....	9	Banks Rd (ANNANDALE).....	38	Beaton Rd (BRAE).....	3
Aldous Rd (GRAND RIVER).....	5	Ascension Rd (NAIL POND).....	9	Bannerman Rd (ELLERSLIE-BIDEFORD).....	11	Beaton Rd (DERBY).....	3
Alexandra Rd (ALEXANDRA).....	24	Ashley Rd (BROOKLYN).....	7	Bannockburn Rd (CLYDE RIVER).....	21	Beaton Rd (DERBY).....	6
All Weather Hwy (SHERBROOKE).....	12	Ashton Rd (FARMINGTON).....	36	Bannockburn Rd (HAMPSHIRE).....	20	Beaton Rd (WEST DEVON).....	6
All Weather Hwy (SLEMON PARK).....	12	Ashton Rd (WEST DEVON).....	6	Bannockburn Rd (HAMPSHIRE).....	21	Beaton Rd Ext (BRAE).....	3
All Weather Hwy (SUMMERSIDE).....	12	Atlantic Rd (CHARLOTTETOWN).....	24	Bannockburn Rd (KINGSTON).....	21	Beaver Run Rd (STANHOPE).....	26
Allen Rd (ARLINGTON).....	11	Auchinleck Rd (LOWER BEDEQUE).....	13	Barbara Weit Rd (NEW ANNAN).....	12	Beaverbrook Rd (GRAHAMS ROAD).....	17
Allen Rd (NORTHAM).....	11	Avin-Shalu Rd (ST GEORGES).....	34	Barbara Weit Rd (SHERBROOKE).....	12	Bedeque Rink Rd (BEDEQUE).....	13
Allen Rd (ROCK BARRA).....	37	Avondale Rd (AVONDALE).....	28	Barbara Weit Rd (TRAVELLERS REST).....	12	Bedeque Rink Rd (CENTRAL BEDEQUE).....	13
Allen Rd (SOUTHWEST LOT 16).....	4	Avondale Rd (AVONDALE).....	29	Barclay Rd (MOUNT ROYAL).....	3	Bedeque Rink Rd (SEARLETOWN).....	13
Allen Rd (SOUTHWEST LOT 16).....	12	Avondale Rd (DROMORE).....	28	Barclay Rd (O'LEARY).....	3	Beech Point Rd (HAMILTON).....	12
Allen Rd (TYNE VALLEY).....	11	Avondale Rd (HERMITAGE).....	29	Barlow Rd (ST NICHOLAS).....	4	Beechill Rd (ALBERRY PLAINS).....	29
Alleys Mill Rd (CARDIGAN).....	34	Avondale Rd (VERNON RIVER).....	29	Barlow Rd (WELLINGTON).....	4	Bell View Point Rd (WEST COVEHEAD).....	26
Alleys Mill Rd (ROSENEATH).....	34			Barr Rd (CHERRY HILL).....	28	Bellevue Rd (STRATFORD).....	24
Alton MacLean Rd (BREADALBANE).....	16	<b>B</b>		Barr Rd (HEAD OF HILLSBOROUGH).....	28	Bells Point Rd (CAPE TRAVERSE).....	15
Alton MacLean Rd (GLEN VALLEY).....	16	Back Settlement Rd (ASCENSION).....	9	Barry Rd (CABLE HEAD EAST).....	36	Belmont Park Rd (BELMONT LOT 16).....	11
Amherst Cove Rd (BORDEN-CARLETON).....	15	Back Settlement Rd (NAIL POND).....	9	Barry Rd (FARMINGTON).....	36	Belmont Rd (BELMONT LOT 16).....	11



<b>Road Name (COMMUNITY)</b>	<b>Map Number</b>	<b>Road Name (COMMUNITY)</b>	<b>Map Number</b>	<b>Road Name (COMMUNITY)</b>	<b>Map Number</b>	<b>Road Name (COMMUNITY)</b>	<b>Map Number</b>
Belmont Rd (BELMONT LOT 16).....	12	Blooming Point Rd (TRACADIE CROSS).....	25	Brennan Rd (PALMER ROAD).....	8	Bunbury Rd (MOUNT HERBERT).....	24
Belmont Rd (CENTRAL LOT 16).....	12	Blue Shank Rd (KELVIN GROVE).....	17	Brennan Rd (PALMER ROAD).....	9	Bunbury Rd (STRATFORD).....	24
Benjamin Rd (MOUNT HERBERT).....	24	Blue Shank Rd (NORBORO).....	17	Brians Rd (MURRAY RIVER).....	32	Bungay Rd (HUNTER RIVER).....	20
Benjies Rd (MURRAY RIVER).....	33	Blue Shank Rd (SUMMERSIDE).....	12	Briar Rd (STANLEY BRIDGE).....	17	Bungay Rd (WHEATLEY RIVER).....	20
Benjies Rd (PETERS ROAD).....	33	Blue Shank Rd (WILMOT VALLEY).....	12	Brighton Rd (CHARLOTTETOWN).....	24	Buntain Rd (RUSTICO).....	19
Bennett Rd (CHURCH ROAD).....	35	Blue Shank Rd (WILMOT VALLEY).....	17	Britain Shore Rd (BRACKLEY BEACH).....	19	Buote Rd (ST ROCH).....	8
Bennett Rd (MILBURN).....	35	Blues Rd (HOPEFIELD).....	32	Britain Shore Rd (BRACKLEY BEACH).....	26	Burleigh Rd (EAST BIDEFORD).....	10
Benson Hill Rd (FAIRVIEW).....	21	Blues Rd (LITTLE SANDS).....	32	Broadway Rd (HOPE RIVER).....	19	Burleigh Rd (EAST BIDEFORD).....	11
Bernard Rd (BAL TIC).....	18	Bolands Point Rd (DONALDSTON).....	25	Broderick Rd (ANGLO TIGNISH).....	9	Burlington Rd (BURLINGTON).....	17
Bernard Rd (FRENCH RIVER).....	18	Bolger Park Rd (BONSHAW).....	21	Broderick Rd (CHRISTOPHER CROSS).....	9	Burlington Rd (LONG RIVER).....	17
Bernault Rd (MONT-CARMEL).....	4	Bolger Park Rd (RIVERDALE).....	21	Broderick Rd (SEACOW POND).....	9	Burlington Rd (SPRING VALLEY).....	17
Bertram Rd (HAZEL GROVE).....	20	Bonang Rd (OYSTER BED BRIDGE).....	19	Brooklyn Rd (BELLEVUE).....	30	Burnt Point Rd (GEORGETOWN).....	34
Bethel Rd (BETHEL).....	24	Bonshaw Rd (ARGYLE SHORE).....	21	Brooklyn Rd (BROOKLYN).....	30	Butcher Rd (BROOKLYN).....	7
Bethel Rd (DONAGH).....	24	Bonshaw Rd (BONSHAW).....	21	Brooklyn Rd (BROOKLYN).....	33	Butcher Rd (ELMSDALE).....	7
Bethel Rd (MOUNT HERBERT).....	24	Bonshaw Rd (NEW ARGYLE).....	21	Brooklyn Rd (MILLTOWN CROSS).....	33	Bye Rd (NORTH WINSLOE).....	25
Bideford Rd (ELLERSLIE-BIDEFORD).....	10	Boodle Rd (NORBORO).....	17	Brooks Rd (POPLAR GROVE).....	10	Byrnes Rd (BYRNES ROAD).....	28
Bideford Rd (ELLERSLIE-BIDEFORD).....	11	Botts Rd (BLOOMFIELD CORNER).....	2	Brookside Rd (WELLINGTON CENTRE).....	4	Byrnes Rd (GREEN MEADOWS).....	28
Bideford Rd (TYNE VALLEY).....	11	Botts Rd (PIUSVILLE).....	2	Brothers Rd (ELLIOTVALE).....	28		
Big Ben Rd (BRUDENELL).....	34	Boulter Rd (GLENWOOD).....	3	Brothers Rd (ELLIOTVALE).....	29	<b>C</b>	
Big Point Rd (FLAT RIVER).....	31	Boulter Rd (MILBURN).....	3	Brothers Rd (PEAKES).....	28	C & L Woodlot Rd (GASPEREAUX).....	33
Big Pond Rd (ROCK BARRA).....	37	Boulter Rd (MOUNT ROYAL).....	3	Brothers Rd (SUMMERVILLE).....	29	Cable Head Rd (CABLE HEAD EAST).....	36
Big Rock Rd (PARK CORNER).....	18	Boundary Rd (ST NICHOLAS).....	4	Browns Creek Rd (PORT HILL).....	11	Cahoons Wharf Rd (ALMA).....	33
Billy MacDonald Rd (CALEDONIA).....	32	Bouquet Cove Rd (CHELTON).....	13	Browns Rd (NEW LONDON).....	17	Cairns Rd (KELVIN GROVE).....	17
Birch Grove Rd (CENTRAL KILDARE).....	8	Bovyer Rd (GEORGETOWN ROYALTY).....	34	Bruce Point Rd (LAUNCHING).....	39	Cairns Rd (LOWER FREETOWN).....	16
Birch Grove Rd (GREENMOUNT).....	8	Boyle Rd (NEW HAVEN).....	21	Bruce Rd (GLENWILLIAM).....	32	Cairns Rd (LOWER FREETOWN).....	17
Birch Haven Rd (SAVAGE HARBOUR).....	27	Brackley Point Rd (BRACKLEY).....	25	Bruce Rd (MURRAY RIVER).....	32	Cairns Rd (ST PETERS HARBOUR).....	27
Birch Point Rd (VICTORIA).....	15	Brackley Point Rd (BRACKLEY BEACH).....	19	Brudenell Point Rd (BRUDENELL).....	34	Caissie Rd (ST PHILIP).....	5
Birch Rd (SOUTH PINETTE).....	31	Brackley Point Rd (BRACKLEY BEACH).....	25	Brush Wharf Rd (ORWELL COVE).....	30	Callaghan Rd (BROOKVALE).....	20
Black Banks Rd (MURRAY ROAD).....	6	Brackley Point Rd (BRACKLEY BEACH).....	26	Bryenton Rd (MALPEQUE).....	11	Callaghan Rd (EMYVALE).....	20
Black Banks Rd (MURRAY ROAD).....	7	Brackley Point Rd (CHARLOTTETOWN).....	24	Buchanan Rd (BRAE).....	3	Callbeck Rd (TRYON).....	15
Black Brook Rd (BEACH POINT).....	32	Brackley Point Rd (CHARLOTTETOWN).....	25	Buchanan Rd (BRAE).....	6	Cambridge Rd (CAMBRIDGE).....	33
Black Creek Rd (FAIRVIEW).....	21	Brackley Point Rd (HARRINGTON).....	25	Buchanan Rd (COLEMAN).....	3	Cambridge Rd (STURGEON).....	33
Black Creek Rd (NINE MILE CREEK).....	21	Bradford Rd (ALBANY).....	15	Buchanan Rd (COLEMAN).....	6	Camelot Rd (FRENCH RIVER).....	18
Black Creek Rd (NINE MILE CREEK).....	22	Bradford Rd (AUGUSTINE COVE).....	15	Buchanan Rd (MOUNT ROYAL).....	3	Cameron Island Rd (POINT PRIM).....	23
Black River Rd (BRACKLEY BEACH).....	25	Bradford Rd (BORDEN-CARLETON).....	15	Buckskin Rd (CORRAVILLE).....	35	Cameron Rd (NEW HAVEN).....	21
Black River Rd (BRACKLEY BEACH).....	26	Bradford Rd (CAPE TRAVERSE).....	15	Buckskin Rd (MARTINVALE).....	35	Cameron Rd (WELLINGTON CENTRE).....	4
Black River Rd (WEST COVEHEAD).....	25	Brae Harbour Rd (DERBY).....	3	Buell Rd (ABNEY).....	32	Camp Abegweit Rd (AUGUSTINE COVE).....	15
Black River Rd (WEST COVEHEAD).....	26	Brae Harbour Rd (DERBY).....	5	Buell Rd (MERMAID).....	24	Camp Buchan Rd (MOUNT BUCHANAN).....	23
Blackett Rd (LITTLE POND).....	38	Brae Harbour Rd (DERBY).....	6	Buell Rd (MERMAID).....	25	Camp Fairhaven Rd (MURRAY RIVER).....	32
Blackett Rd (LITTLE POND).....	39	Branch Rd (LADY FANE).....	15	Buffalo Rd (RUSTICO).....	19	Camp Rd (FLAT RIVER).....	31
Blacksmith Rd (HAMILTON).....	12	Branch Rd (NORTH TRYON).....	15	Buffalo Rd (WHEATLEY RIVER).....	19	Camp Rd (MELVILLE).....	31
Blanchard Rd (BROCKTON).....	2	Branch Rd (TRYON).....	15	Bulger Rd (DUNBLANE).....	3	Camp Rd (MISCOUCHE).....	12
Blanchard Rd (PIUSVILLE).....	2	Branders Pond Rd (SEA VIEW).....	18	Bull Creek Rd (EAST BALTIC).....	37	Camp Rd (OYSTER BED BRIDGE).....	19
Blockhouse Rd (ROCKY POINT).....	24	Brazel Rd (BETHEL).....	24	Bull Creek Rd (PRIEST POND).....	37	Camp Tamawaby Rd (GRAND RIVER).....	4
Bloomfield Subdivision Rd (LITTLE POND).....	39	Brazel Rd (DONAGH).....	24	Bull Creek Rd (ROCK BARRA).....	37	Camp Tamawaby Rd (WELLINGTON CENTRE).....	4
Blooming Point Rd (AFTON ROAD).....	26	Breadalbane Rd (BREADALBANE).....	16	Bull Pen Rd (NORTH LAKE).....	41	Campbell Rd (BEDEQUE).....	13
Blooming Point Rd (AFTON ROAD).....	27	Breadalbane Rd (EMERALD).....	16	Bumble Bee Rd (STANLEY BRIDGE).....	17	Campbell Rd (CENTRAL BEDEQUE).....	13
Blooming Point Rd (BLOOMING POINT).....	25	Breakwater Rd (NORTH RUSTICO).....	19	Bumble Bee Rd (STANLEY BRIDGE).....	19	Campbell Rd (CHARLOTTETOWN).....	25
Blooming Point Rd (BLOOMING POINT).....	26	Breeze Way Rd (SPRINGHILL).....	5	Bunbury Rd (BUNBURY).....	24	Campbell Rd (DROMORE).....	28



Road Name (COMMUNITY)	Map Number	Road Name (COMMUNITY)	Map Number	Road Name (COMMUNITY)	Map Number	Road Name (COMMUNITY)	Map Number
Campbell Rd (FREETOWN).....	16	Cape Breton Rd (AUBURN).....	28	Center Line Rd (ST LAWRENCE).....	8	Clark Rd (ST ROCH).....	8
Campbell Rd (IRISHTOWN).....	17	Cape Breton Rd (FORT AUGUSTUS).....	28	Centre Rd (HOPE RIVER).....	19	Clark Rd (WOODVALE).....	8
Campbell Rd (IRISHTOWN).....	18	Cape Breton Rd (WATERVALE).....	28	Centre Rd (MILLVALE).....	19	Clarkin Rd (EMYVALE).....	20
Campbell Rd (JOHNSTONS RIVER).....	25	Cape Breton Rd (WATERVALE).....	29	Centurion Cove Rd (DESABLE).....	21	Clarkin Rd (HARTSVILLE).....	20
Campbell Rd (KNUTSFORD).....	3	Cape Breton Rd Ext (WATERVALE).....	29	Chace Rd (CRAPAUD).....	15	Clarkin Rd (NORTH WILTSHIRE).....	20
Campbell Rd (LONG RIVER).....	17	Cape Gage Rd (EBBSFLEET).....	1	Chads Rd (EGLINGTON).....	38	Clay Rd (BRIDGETOWN).....	35
Campbell Rd (LOWER MONTAGUE).....	33	Cape Rd (NORTH LAKE).....	41	Chaisson Rd (BEAR RIVER SOUTH).....	38	Clay Rd (FOREST HILL).....	35
Campbell Rd (LOWER MONTAGUE).....	34	Cape Rd (NORTH RUSTICO).....	19	Chaisson Rd (GOWANBRAE).....	38	Clay Rd (MONT-CARMEL).....	4
Campbell Rd (MISCOUCHE).....	12	Cape Rd (PARK CORNER).....	18	Chaisson Rd (ST EDWARD).....	8	Clay Rd (NORTH CARLETON).....	13
Campbell Rd (MOUNT ROYAL).....	3	Cape Tryon Rd (PARK CORNER).....	18	Champion Rd (BAL TIC).....	18	Clay Rd (UPTON).....	35
Campbell Rd (NORTH ST ELEANORS).....	12	Cardigan Rd (CARDIGAN).....	34	Chapel Point Rd (ST GEORGES).....	34	Clays Rd (MOUNT BUCHANAN).....	30
Campbell Rd (PANMURE ISLAND).....	33	Cardigan Rd (CARDROSS).....	34	Chapel Rd (CARDIGAN).....	34	Clements Rd (ABNEY).....	32
Campbell Rd (RED POINT).....	40	Cardigan Rd (CARDROSS).....	35	Chapel Rd (CARDROSS).....	34	Clements Rd (WHITE SANDS).....	32
Campbell Rd (ST TERESA).....	29	Cardigan Rd (CHURCH ROAD).....	35	Chapel Rd (ELLERSLIE-BIDEFORD).....	11	Clermont Rd (CLERMONT).....	17
Campbell Rd (VALLEYFIELD).....	33	Cardigan Rd (CORRAVILLE).....	35	Cheese Factory Rd (ALMA).....	8	Clermont Rd (INDIAN RIVER).....	17
Campbell Rd (VICTORIA CROSS).....	33	Cardigan Rd (GLENFANNING).....	35	Cheese Factory Rd (HAMILTON).....	11	Clermont Rd (NEW ANNAN).....	12
Campbell Rd (WHIM ROAD).....	33	Cardigan Rd (SOUTHAMPTON).....	35	Cheese Factory Rd (HAMILTON).....	17	Clermont Rd (NEW ANNAN).....	17
Campbell Shore Rd (DERBY).....	3	Cardigan Rd (SOUTHAMPTON).....	36	Cheese Factory Rd (HAMILTON).....	18	Clifton Rd (STRATFORD).....	24
Campbells Rd (NEW GLASGOW).....	19	Cardigan Rd (ST PETERS).....	36	Cheese Factory Rd (HUNTLEY).....	8	Clow Rd (CHERRY VALLEY).....	29
Campbells Shore Rd (CHELTON).....	13	Carrington Rd (STRATFORD).....	24	Chelton Rd (BEDEQUE).....	13	Clow Rd (CHERRY VALLEY).....	30
Campbellton Rd (NEW LONDON).....	17	Cascumpec Rd (BROOKLYN).....	7	Chelton Rd (CHELTON).....	13	Clyde Rd (HARTSVILLE).....	20
Campbellton Rd (STANLEY BRIDGE).....	17	Cascumpec Rd (CASCUMPEC).....	6	Cherry Valley Cove Rd (CHERRY VALLEY).....	29	Clyde Rd (HAZEL GROVE).....	20
Campground Rd (CAP-EGMONT).....	4	Cascumpec Rd (CASCUMPEC).....	7	Cherrycliff Park Rd (EARNNSCLIFFE).....	23	Clyde River Rd (CLYDE RIVER).....	21
Canada Rd (NORTHAM).....	5	Cascumpec Rd (FORTUNE COVE).....	7	Chiasson Rd (TIGNISH).....	8	Cobb Rd (LONG RIVER).....	17
Canada Rd (TYNE VALLEY).....	5	Cascumpec Rd (ROXBURY).....	6	China Point Rd (CHERRY VALLEY).....	30	Coffin Rd (MORELL).....	27
Canada Rd (TYNE VALLEY).....	11	Cascumpec Rd (UNION).....	7	China Point Rd (EARNNSCLIFFE).....	23	Coffin Rd (SAVAGE HARBOUR).....	27
Canadian Rd (FOXLEY RIVER).....	6	Cascumpec Rd (WEST DEVON).....	6	China Point Rd (EARNNSCLIFFE).....	30	Collette Rd (KELLYS CROSS).....	16
Canadian Rd (FOXLEY RIVER).....	7	Cass's Rd (WEST COVEHEAD).....	26	Christian Rd (LAUNCHING).....	39	Collette Rd (WESTMORELAND).....	15
Canavoy Rd (CANAVOY).....	27	Causeway Rd (HAMPTON).....	15	Christopher Rd (ST FELIX).....	8	Collette Rd (WESTMORELAND).....	16
Canavoy Rd (ST ANDREWS).....	27	Causeway Rd (VICTORIA).....	15	Christopher Rd (ST PETER AND ST PAUL).....	8	Collins Rd (HEAD OF CARDIGAN).....	34
Canavoy Rd (WEST ST PETERS).....	27	Cavendish Rd (BAYVIEW).....	17	Christopher Rd (ST ROCH).....	8	Collins Rd (NEW PERTH).....	34
Cannery Rd (SOURIS WEST).....	38	Cavendish Rd (BAYVIEW).....	19	Christopher Rd (TIGNISH SHORE).....	8	Colville Rd (BROOKFIELD).....	20
Cannery Rd (SPRINGBROOK).....	18	Cavendish Rd (CAVENDISH).....	19	Christophers Park Rd (HAMPTON).....	15	Colville Rd (ELMWOOD).....	21
Cannontown Rd (ABRAM VILLAGE).....	4	Cavendish Rd (NORTH RUSTICO).....	19	Church Rd (BAY FORTUNE).....	38	Colville Rd (HAMPSHIRE).....	20
Cannontown Rd (MONT-CARMEL).....	4	Cavendish Rd (STANLEY BRIDGE).....	17	Church Rd (CANOE COVE).....	22	Colville Rd (HAMPSHIRE).....	21
Cannontown Rd (ST RAPHAËL).....	4	Cedar Dunes Park Rd (WEST POINT).....	3	Church Rd (CHURCH ROAD).....	35	Colville Rd (KINGSTON).....	21
Cannontown Rd (ST TIMOTHÉE).....	4	Cemetery Rd (CASCUMPEC).....	7	Church Rd (CHURCH ROAD).....	36	Colville Rd (NEW HAVEN).....	21
Cannontown Rd (UNION CORNER).....	4	Cemetery Rd (KINGSBORO).....	41	Church Rd (FREELAND).....	6	Colville Rd (OCEAN VIEW).....	30
Canoe Cove Rd (CANOE COVE).....	21	Cemetery Rd (MIDGELL).....	36	Church Rd (MIDGELL).....	36	Colville Rd (SPRINGVALE).....	20
Canoe Cove Rd (CANOE COVE).....	22	Cemetery Rd (MURRAY HARBOUR).....	32	Church Rd (NORTH TRYON).....	15	Colville Rd (VALLEY).....	30
Canoe Cove Rd (LONG CREEK).....	21	Cemetery Rd (NEW GLASGOW).....	19	Church Rd (RUSTICO).....	19	Commercial Rd (ALLISTON).....	32
Cantelo Creek Rd (MOUNT BUCHANAN).....	30	Cemetery Rd (ROLLO BAY).....	38	Church Rd (ST CHARLES).....	37	Commercial Rd (COMMERCIAL CROSS).....	33
Cape Bear Rd (ABNEY).....	32	Cemetery Rd (RUSTICO).....	19	Church Rd (WHEATLEY RIVER).....	19	Commercial Rd (LOWER MONTAGUE).....	33
Cape Bear Rd (BEACH POINT).....	32	Cemetery Rd (ST ANDREWS).....	28	Church Rd (WHEATLEY RIVER).....	20	Commercial Rd (MILLTOWN CROSS).....	33
Cape Bear Rd (GUERNSEY COVE).....	32	Cemetery Rd (ST LAWRENCE).....	1	Church View Rd (PALMER ROAD).....	8	Commercial Rd (MURRAY RIVER).....	32
Cape Bear Rd (HIGH BANK).....	32	Center Line Rd (ALMA).....	8	Churchill Rd (NEW HAVEN).....	21	Commercial Rd (PETERS ROAD).....	32
Cape Bear Rd (MURRAY HARBOUR).....	32	Center Line Rd (HUNTLEY).....	8	Churchill Rd (RIVERDALE).....	21	Commercial Rd (PETERS ROAD).....	33
Cape Bear Rd (MURRAY RIVER).....	32	Center Line Rd (MONTROSE).....	8	Cimetière Rd (BAIE-EGMONT).....	4	Commercial Rd (ST MARYS ROAD).....	33
Cape Bear Rd (WHITE SANDS).....	32	Center Line Rd (ST LAWRENCE).....	1	Clark Rd (NORTH BEDEQUE).....	13	Commercial Rd (WHIM ROAD).....	33



Road Name (COMMUNITY)	Map Number	Road Name (COMMUNITY)	Map Number	Road Name (COMMUNITY)	Map Number	Road Name (COMMUNITY)	Map Number
Compton Rd (NORTH ST ELEANORS).....	12	County Line Rd (MARGATE).....	17	Currie Rd (GREEN BAY).....	21	Dock Rd (HARTSVILLE).....	20
Compton Rd (SUMMERSIDE).....	12	County Line Rd (NORBORO).....	17	Curtis Rd (FARMINGTON).....	35	Dock Rd (UNION).....	7
Comptons Rd (BROOKLYN).....	33	County Line Rd (SHAMROCK).....	16	Curtis Rd (FARMINGTON).....	36	Dog Gone Rd (PLEASANT GROVE).....	25
Comptons Rd (GLENMARTIN).....	33	County Line Rd (SPRING VALLEY).....	17	Curtis Rd (SELKIRK).....	36	Dog River Rd (CLYDE RIVER).....	21
Comptons Rd (HEATHERDALE).....	33	County Line Rd (SPRING VALLEY).....	18	Curtis Rd (SELKIRK).....	37	Doirons Creek Rd (RUSTICO).....	19
Connelly Woods Rd (MAPLE PLAINS).....	16	County Line Rd (SPRINGFIELD).....	16	Cutcliffe Rd (AUGUSTINE COVE).....	15	Donagh Rd (DONAGH).....	24
Connelly Woods Rd (MOUNT TRYON).....	16	County Line Rd (SPRINGFIELD).....	17	Cyprian Shore Rd (NORTH CARLETON).....	13	Donagh Rd (JOHNSTONS RIVER).....	24
Conohan Rd (FORTUNE BRIDGE).....	38	County Line Rd (VALLEYFIELD).....	30	Cyrus Rd (URBAINVILLE).....	4	Donahue Rd (ST FELIX).....	8
Conor Rd (BRUDENELL).....	34	Courts Island Rd (DONALDSTON).....	25			Donaldston Rd (DONALDSTON).....	25
Conroy Rd (TIGNISH).....	8	Cousins Shore Rd (PARK CORNER).....	18	<b>D</b>		Donaldston Rd (MILLCOVE).....	25
Conroy Rd (TIGNISH).....	9	Cove Rd (BAY FORTUNE).....	38	Daley Rd (GUERNSEY COVE).....	32	Donaldston Rd (TENMILE HOUSE).....	25
Conway Rd (CONWAY).....	6	Cove Rd (PARK CORNER).....	18	Dalmaney Rd (HEAD OF MONTAGUE).....	30	Donaldston Rd (TRACADIE CROSS).....	25
Conway Rd (FREELAND).....	6	Cove Rd (STRATFORD).....	24	Dalmaney Rd (HEATHERDALE).....	30	Donmacmillie Rd (FERNWOOD).....	13
Conway Rd (GREENMOUNT).....	8	Cove View Rd (LOWER BEDEQUE).....	13	Dalmaney Rd (VALLEYFIELD).....	30	Dosithée-Gallant Rd (CAP-EGMONT).....	4
Conway Rd (PORTAGE).....	6	Cove View Rd (WEST COVEHEAD).....	26	Dan Comptons Rd (BELLE RIVER).....	31	Dosithée-Gallant Rd (MAXIMEVILLE).....	4
Conway Rd (WOODVALE).....	8	Cow River Rd (MONTICELLO).....	37	Dan Comptons Rd (WOOD ISLANDS).....	31	Doucette Rd (ASCENSION).....	9
Cook Cove Rd (GEORGETOWN ROYALTY).....	34	Crabbe Rd (MILTON STATION).....	20	Daphne Rd (BRUDENELL).....	34	Doucette Rd (CHRISTOPHER CROSS).....	9
Cook House Rd (PARK CORNER).....	18	Crabbe Rd (SPRINGVALE).....	20	Darbrook Rd (BROOKFIELD).....	20	Doucette Rd (ST LOUIS).....	8
Cook Rd (LOWER NEWTOWN).....	30	Crafer Rd (BAL TIC).....	18	Darlington Rd (BROOKFIELD).....	20	Dougan Rd (DONALDSTON).....	25
Co-Op Rd (NORTH ENMORE).....	5	Crafer Rd (MALPEQUE).....	18	Darlington Rd (DARLINGTON).....	20	Dougan Rd (MILLCOVE).....	25
Corbetts Rd (NORTH BEDEQUE).....	13	Cranberry Wharf Rd (FORT AUGUSTUS).....	28	Darlington Rd (GREENVALE).....	20	Dougan Rd (MILLVIEW).....	29
Cornwall Rd (CORNWALL).....	21	Crank Rd (CHURCH ROAD).....	35	Darlington Rd (NORTH WILTSHIRE).....	20	Dougan Rd (VILLAGE GREEN).....	29
Corrigan Rd (TENMILE HOUSE).....	25	Crank Rd (MILBURN).....	35	Darrach Rd (NEW DOMINION).....	21	Dougay Rd (ALBANY).....	16
Cottage Rd (CANOE COVE).....	22	Crawfords Rd (BELLE RIVER).....	31	David Reid Rd (PEMBROKE).....	33	Douglas Rd (STANLEY BRIDGE).....	17
Cottage Rd (GEORGETOWN ROYALTY).....	34	Crawfords Rd (WOOD ISLANDS).....	31	Dawson Rd (AUGUSTINE COVE).....	15	Douglas Station Rd (CANAVOY).....	27
Cottage Rd (ROCKY POINT).....	24	Creek Rd (MORELL).....	27	Deblois Rd (DEBLOIS).....	8	Douglas Station Rd (CHERRY HILL).....	27
Cottage Rd (SAVAGE HARBOUR).....	27	Creek Rd (ST ANDREWS).....	27	Deblois Rd (PALMER ROAD).....	8	Douglas Station Rd (CHERRY HILL).....	28
Cottage Rd (TIGNISH SHORE).....	8	Creek Rd (ST ANDREWS).....	28	Deblois Rd (ST PETER AND ST PAUL).....	8	Douses Rd (BELLE RIVER).....	31
Coughlin Rd (CAMPBELLTON).....	2	Creek Rd (ST PETERS HARBOUR).....	27	Dekker Rd (SHERBROOKE).....	12	Douses Rd (LOWER MONTAGUE).....	33
Coughlin Rd (GLENGARRY).....	2	Crooked Creek Rd (BEACH POINT).....	32	Delaney Rd (NORTH BEDEQUE).....	13	Douses Rd (MONTAGUE).....	33
Coughlin Rd (MOUNT PLEASANT).....	5	Crooked Creek Rd (OYSTER BED BRIDGE).....	20	Delodder Rd (BRUDENELL).....	34	Dover Rd (GLENWILLIAM).....	32
Coulson Rd (SEA VIEW).....	18	Crooked Creek Rd (WHEATLEY RIVER).....	20	Deroche Rd (MISCOUCHE).....	12	Dover Rd (MURRAY RIVER).....	32
County Line Rd (ALBERRY PLAINS).....	29	Crosby Rd (BONSHAW).....	21	Devils Punch Bowl Rd (SOUTH GRANVILLE).....	17	Doyle Rd (BLOOMFIELD).....	2
County Line Rd (BROOKLYN).....	30	Cross River Rd (ROCK BARRA).....	37	Dewars Rd (BRUDENELL).....	34	Doyle Rd (GLENGARRY).....	2
County Line Rd (BURLINGTON).....	17	Crowley Rd (BAL TIC).....	18	Dewars Rd (ROSENEATH).....	34	Doyle Rd (SEACOW POND).....	9
County Line Rd (CALEDONIA).....	30	Crowley Rd (MALPEQUE).....	18	Dickie Rd (BORDEN-CARLETON).....	14	Doyles Beach Rd (SAVAGE HARBOUR).....	27
County Line Rd (CALEDONIA).....	31	Crown Point Rd (ALEXANDRA).....	24	Dickie Rd (BORDEN-CARLETON).....	15	Doyles Point Rd (MERMAID).....	24
County Line Rd (DARNLEY).....	18	Culloden Rd (FLAT RIVER).....	31	Dingwell Rd (LITTLE POND).....	39	Drake Rd (MILLVIEW).....	29
County Line Rd (EMERALD).....	16	Culloden Rd (MELVILLE).....	31	Dingwell Rd (MARIE).....	36	Dromore Rd (DROMORE).....	28
County Line Rd (GLENMARTIN).....	30	Culloden Rd (MOUNT VERNON).....	31	Diversion Rd (MOUNT PLEASANT).....	5	Dromore Rd (PISQUID WEST).....	28
County Line Rd (HEAD OF MONTAGUE).....	29	Cumberland Cove Rd (AUGUSTINE COVE).....	15	Division Line Rd (FORESTVIEW).....	2	Drummond Rd (LOWER FREETOWN).....	16
County Line Rd (HEAD OF MONTAGUE).....	30	Cumberland Line Rd (CUMBERLAND).....	24	Division Line Rd (GLENGARRY).....	2	Drummond Rd (SOUTH FREETOWN).....	16
County Line Rd (HEATHERDALE).....	30	Cumberland Line Rd (FAIRVIEW).....	24	Dixon Rd (BREADALBANE).....	16	Duffy Rd (MAPLE PLAINS).....	16
County Line Rd (HOPEFIELD).....	32	Cumberland Rd (DUNDAS).....	35	Dixon Rd (STANCHEL).....	16	Duffy Rd (SHAMROCK).....	16
County Line Rd (IRIS).....	31	Cumberland Rd (UPTON).....	35	Dock Rd (BROCKTON).....	2	Duffy Rd (STRATFORD).....	24
County Line Rd (IRIS).....	32	Cunningham Rd (GRAND RIVER).....	5	Dock Rd (BROOKVALE).....	20	Dump Rd (BAIE-EGMONT).....	4
County Line Rd (LADY FANE).....	15	Cunningham Rd (MISCOUCHE).....	12	Dock Rd (CAMPBELLTON).....	2	Dump Rd (MONT-CARMEL).....	4
County Line Rd (LADY FANE).....	16	Curran Rd (BALDWIN ROAD).....	29	Dock Rd (ELMSDALE).....	2	Dump Rd (ROXBURY).....	6
County Line Rd (LITTLE SANDS).....	32	Currie Rd (APPIN ROAD).....	21	Dock Rd (ELMSDALE).....	7	Dump Rd (RUSTICO).....	19



Road Name (COMMUNITY)	Map Number	Road Name (COMMUNITY)	Map Number	Road Name (COMMUNITY)	Map Number	Road Name (COMMUNITY)	Map Number
Dunbar Rd (ALMA).....	8	East Tarantum Rd (ELMIRA).....	41	Ferguson Rd (HAMPTON).....	21	Fortune Rd (EGLINGTON).....	38
Dunbar Rd (ST LAWRENCE).....	8	East Tarantum Rd (KINGSBORO).....	41	Fermanagh Rd (RUSTICO).....	19	Fortune Rd (FORTUNE BRIDGE).....	38
Dunbar Rd (ST LOUIS).....	8	East Uigg Rd (UIGG).....	29	Fernwood Rd (BEDEQUE).....	13	Fortune River Rd (FORTUNE BRIDGE).....	38
Dundas Farms Rd (DUNDAS).....	35	Easter Rd (INDIAN RIVER).....	12	Fernwood Rd (FERNWOOD).....	13	Fortune Wharf N Rd (FORTUNE BRIDGE).....	38
Dundas Rd (ALBION CROSS).....	35	Eastern Rd (DALVAY).....	26	Fernwood Rd (LOWER BEDEQUE).....	13	Foster Sharpe Rd (EAST BIDEFORD).....	10
Dundas Rd (DINGWELLS MILLS).....	35	Eastern Rd (STANHOPE).....	26	Fernwood Rd (NORTH CARLETON).....	13	Foster Sharpe Rd (EAST BIDEFORD).....	11
Dundas Rd (DUNDAS).....	35	Eddie Clark Rd (BELMONT LOT 16).....	12	Ferry Rd (CASCUMPEC).....	7	Fountain Head Rd (LITTLE HARBOUR).....	41
Dundee Rd (HEAD OF MONTAGUE).....	29	Eddie Murphy Rd (SEA VIEW).....	18	Ferry Rd (CENTRAL LOT 16).....	11	Fountain Rd (GRANVILLE).....	17
Dundee Rd (LYNDALE).....	29	Eglington Rd (EGLINGTON).....	38	Ferry Rd (CENTRAL LOT 16).....	12	Fountain Rd (NEW LONDON).....	17
Dundee Rd (UIGG).....	29	Eliot River Rd (EMYVALE).....	21	Ferry Rd (CORNWALL).....	21	Fox Island Rd (BROOKLYN).....	7
Dundee Rd (UIGG).....	30	Eliot River Rd (GREEN BAY).....	21	Ferry Rd (CORNWALL).....	24	Fox River Rd (ABNEY).....	32
Dune Rd (ST FELIX).....	8	Ellerslie Rd (ELLERSLIE-BIDEFORD).....	5	Ferry Wharf Rd (GEORGETOWN).....	34	Fox River Rd (MURRAY HARBOUR).....	32
Dunk River Rd (CENTRAL BEDEQUE).....	13	Ellerslie Rd (ELLERSLIE-BIDEFORD).....	11	Finnan Rd (FOXLEY RIVER).....	6	Foy Rd (BROOKLYN).....	7
Dunk River Rd (CENTRAL BEDEQUE).....	16	Ellerslie Rd (MOUNT PLEASANT).....	5	Fish Hatchery Rd (HEAD OF CARDIGAN).....	34	Foy Rd (ROSEBANK).....	7
Dunk River Rd (MIDDLETON).....	16	Ellis Rd (CHARLOTTETOWN).....	24	Fitzgerald Rd (MURRAY ROAD).....	6	Foy Rd (TRYON).....	15
Dunn Rd (MORELL EAST).....	35	Ellis Rd (EAST BIDEFORD).....	6	Fitzpatrick Rd (GREENMOUNT).....	8	France Rd (DUNDAS).....	35
Dunphy Rd (DROMORE).....	28	Ellis Rd (EAST BIDEFORD).....	10	Fitzpatrick Rd (KILDARE CAPES).....	8	France Rd (POPLAR POINT).....	35
Dunphy Rd (PEAKES).....	28	Elm Rd (CORRAVILLE).....	35	Five Houses Rd (FIVE HOUSES).....	36	France Rd Ext (POPLAR POINT).....	34
Durell Point Rd (LITTLE POND).....	38	Elm Rd (STRATHCONA).....	35	Five Houses Rd (FORT AUGUSTUS).....	28	France Rd Ext (POPLAR POINT).....	35
Duvar Rd (BLOOMFIELD CORNER).....	2	Elmira Rd (ELMIRA).....	41	Five Houses Rd (GOOSE RIVER).....	36	Francis Rd (MALPEQUE).....	11
Duvar Rd (BLOOMFIELD CORNER).....	7	Elmira Rd (NORTH LAKE).....	41	Five Houses Rd (PISQUID WEST).....	28	Frank Rd (ORWELL COVE).....	30
Duvar Rd (DUVAR).....	2	Elmira Rd (SOUTH LAKE).....	41	Flag Pond Rd (DARNLEY).....	18	Fraser Rd (SOUTH LAKE).....	41
Dykermann Rd (MOUNT MELLICK).....	24	Emerson Rd (GEORGETOWN ROYALTY).....	34	Flagouil Rd (ST CHRYSOSTOME).....	5	Frederick Cove Rd (FREELAND).....	6
Dykermann Rd (MOUNT MELLICK).....	29	Emery Rd (LINKLETTER).....	12	Floating Bridge Rd (HOPEFIELD).....	32	Fredericton Station Rd (FREDERICTON).....	20
Dystant Rd (ELLERSLIE-BIDEFORD).....	5	Emond And Sands Rd (RED POINT).....	40	Floating Bridge Rd (MURRAY RIVER).....	32	Fredericton Station Rd (GLEN VALLEY).....	20
Dystant Rd (ELLERSLIE-BIDEFORD).....	11	English Church Rd (LONG RIVER).....	17	Folland Rd (GRANVILLE).....	17	Fredericton Station Rd (SPRINGTON).....	20
<b>E</b>		English Church Rd (SPRINGBROOK).....	17	Forbes Rd (SOUTHWEST LOT 16).....	12	Freetown Rd (FREETOWN).....	16
Eagle Nest Rd (GEORGETOWN ROYALTY).....	34	Enman Shore Rd (NORTH ENMORE).....	5	Forestry Rd (ABRAM VILLAGE).....	4	Freetown Rd (LOWER FREETOWN).....	13
Earl Power Rd (GEORGETOWN).....	34	Enmore Rd (ENMORE).....	5	Forestry Rd (MONT-CARMEL).....	4	Freetown Rd (LOWER FREETOWN).....	16
Earnscliffe Rd (CHERRY VALLEY).....	23	Enmore Rd (NORTH ENMORE).....	5	Forestry Rd (ST RAPHAËL).....	4	Freetown Rd (NORTH BEDEQUE).....	13
Earnscliffe Rd (CHERRY VALLEY).....	30	Enmore Rd (NORTH ENMORE).....	6	Forestry Rd (ST TIMOTHÉE).....	4	Freetown Rd (SPRINGFIELD).....	16
Earnscliffe Rd (EARNSCLIFFE).....	23	Eric's Cross Rd (NEW HAVEN).....	21	Forestry Rd (URBAINVILLE).....	4	Freetown Rd (SPRINGFIELD).....	17
East Bideford Rd (EAST BIDEFORD).....	6	Everetts Rd (MONTICELLO).....	37	Fort Augustus Rd (FANNING BROOK).....	28	French Creek Rd (LOWER MONTAGUE).....	34
East Bideford Rd (EAST BIDEFORD).....	10	Evergreen Rd (INDIAN RIVER).....	17	Fort Augustus Rd (FORT AUGUSTUS).....	28	French Rd (CARDIGAN NORTH).....	34
East Bideford Rd (EAST BIDEFORD).....	11	<b>F</b>		Fort Augustus Rd (GLENFINNAN).....	24	French Village Rd (SAVAGE HARBOUR).....	27
East Point Rd (CHEPSTOW).....	38	Factory Rd (BELLE RIVER).....	31	Fort Augustus Rd (GLENFINNAN).....	25	French Village Rd (ST ANDREWS).....	27
East Point Rd (CHEPSTOW).....	40	Factory Rd (CAMPBELLTON).....	2	Fort Augustus Rd (HEAD OF HILLSBOROUGH).....	28	French Village Rd (ST ANDREWS).....	28
East Point Rd (EAST POINT).....	41	Fairville Rd (ELLIOTVALE).....	29	Fort Augustus Rd (JOHNSTONS RIVER).....	24	Frenchfort Rd (FRENCHFORT).....	25
East Point Rd (KINGSBORO).....	41	Falls Rd (CANOE COVE).....	22	Fort Augustus Rd (MERMAID).....	24	Frenchfort Rd (TENMILE HOUSE).....	25
East Point Rd (LITTLE HARBOUR).....	40	Fanning Brook Rd (FANNING BROOK).....	28	Fort Augustus Rd (MOUNT HERBERT).....	24	Friston Rd (PLEASANT GROVE).....	25
East Point Rd (RED POINT).....	40	Fanning Brook Rd (PISQUID EAST).....	28	Fort Augustus Rd (PISQUID EAST).....	28	Friston Rd (STANHOPE).....	25
East Point Rd (RED POINT).....	41	Fanning Brook Rd (PISQUID WEST).....	28	Fort Augustus Rd (PISQUID WEST).....	28	Friston Rd (STANHOPE).....	26
East Point Rd (SOUTH LAKE).....	41	Farley Rd (ST LAWRENCE).....	1	Fort Augustus Rd (WEBSTERS CORNER).....	25	Front Beach Rd (FORTUNE BRIDGE).....	38
East Royalty Rd (CHARLOTTETOWN).....	25	Farrar Rd (APPIN ROAD).....	21	Fort Augustus Rd (WEBSTERS CORNER).....	28	Fulton Rd (GLENGARRY).....	2
East Royalty Rd (GEORGETOWN).....	34	Farrar Rd (SOUTH MELVILLE).....	21	Fortune Beach Rd (BAY FORTUNE).....	38	<b>G</b>	
East Suffolk Rd (SUFFOLK).....	25	Father James Rd (EAST BALTIC).....	41	Fortune Cove Rd (CASCUMPEC).....	7	Gairloch Rd (GAIRLOCH).....	31
East Suffolk Rd Ext (SUFFOLK).....	25	Father James Rd (LAKEVILLE).....	41	Fortune Cove Rd (FORTUNE COVE).....	7	Gairloch Rd (MELVILLE).....	31
East Tarantum Rd (EAST BALTIC).....	41	Father James Rd (PRIEST POND).....	41	Fortune Rd (DINGWELLS MILLS).....	35	Gairloch Rd (VALLEY).....	31
		Ferguson Rd (HAMPTON).....	15	Fortune Rd (DINGWELLS MILLS).....	38		



Road Name (COMMUNITY)	Map Number	Road Name (COMMUNITY)	Map Number	Road Name (COMMUNITY)	Map Number	Road Name (COMMUNITY)	Map Number
Gall Rd (MIMINEGASH).....	1	Gill Rd Ext (PEAKES).....	28	Grant Rd (SOURIS LINE ROAD).....	37	Gunning Shore Rd (TRAVELLERS REST).....	12
Gallant Rd (ST TIMOTHÉE).....	4	Gill Rd Ext (ST TERESA).....	28	Greek River Rd (MURRAY RIVER).....	33		
Galligher Rd (SEARLETOWN).....	13	Gillis Rd (ELDON).....	30	Greek River Rd (PETERS ROAD).....	33	<b>H</b>	
Gard Rd (BLOOMFIELD CORNER).....	7	Gillis Rd (INVERNESS).....	6	Green Hill Rd (PRIMROSE).....	35	Hackney Rd (FORTUNE COVE).....	7
Gard Rd (MILL RIVER EAST).....	7	Gillis Rd (MOUNT BUCHANAN).....	30	Green Hill Rd (ST GEORGES).....	34	Hackney Rd (WOODSTOCK).....	7
Garden Shore Rd (WEST COVEHEAD).....	26	Gillis Rd (PORTAGE).....	6	Green Hill Rd (ST GEORGES).....	35	Hackmatack Rd (URBAINVILLE).....	4
Gardiner Rd (CENTRAL BEDEQUE).....	13	Girl Guide Camp Rd (MURRAY RIVER).....	32	Green Meadows Rd (GREEN MEADOWS).....	27	Hackmatack Rd (WELLINGTON).....	4
Garfield Rd (BELFAST).....	30	Gladstone Rd (ABNEY).....	32	Green Meadows Rd (GREEN MEADOWS).....	28	Hackmatack Rd (WELLINGTON CENTRE).....	4
Garfield Rd (BELLE RIVER).....	31	Gladstone Rd (MURRAY HARBOUR).....	32	Green Park Rd (PORT HILL).....	11	Haggerty Wharf Rd (FORT AUGUSTUS).....	28
Garfield Rd (ELDON).....	30	Gladstone Rd (MURRAY RIVER).....	32	Green Rd (BONSHAW).....	21	Haldimand River Rd (ABRAM VILLAGE).....	4
Garfield Rd (FLAT RIVER).....	31	Glashvin Rd (MOUNT BUCHANAN).....	30	Green Rd (CARDIGAN NORTH).....	34	Haliburton Rd (BURTON).....	2
Garfield Rd (MELVILLE).....	30	Glen Rd (EAST BALTIC).....	37	Green Rd (DESABLE).....	21	Haliburton Rd (GLENGARRY).....	2
Garfield Rd (MELVILLE).....	31	Glen Rd (EAST BALTIC).....	41	Green Rd (GREEN ROAD).....	21	Haliburton Rd (HALIBURTON).....	2
Garfield Rd (OCEAN VIEW).....	30	Glen Rd (ROCK BARRA).....	37	Green Rd (SOUTH MELVILLE).....	21	Haliburton Rd (HALIBURTON).....	3
Garfield Rd (WOOD ISLANDS).....	31	Glencoe Rd (ALBERRY PLAINS).....	29	Greenan Rd (EMERALD).....	16	Haliburton Rd (SPRINGFIELD WEST).....	3
Garland Rd (CARDIGAN).....	34	Glencoe Rd (GLENCOE).....	29	Greenan Rd (NEWTON).....	16	Hall Rd (ARLINGTON).....	11
Garland Rd (CARDROSS).....	34	Glenfinnan Point Rd (GLENFINNAN).....	25	Greenfield Rd (GREENFIELD).....	29	Hall Rd (BAYSIDE).....	11
Garland Rd (TARANTUM).....	25	Glengarry Rd (GLENGARRY).....	2	Greenfield Rd (SUMMERVILLE).....	29	Hall Rd (HARMONY).....	5
Garland Rd (WEBSTERS CORNER).....	25	Glenwood Church Rd (GLENWOOD).....	3	Greenfield Rd (VICTORIA CROSS).....	29	Hall Rd (SPRING VALLEY).....	17
Gascoigne Rd (SOUTH PINETTE).....	31	Glovers Shore Rd (SUMMERSIDE).....	12	Greenmount Rd (GREENMOUNT).....	8	Hall Rd (VICTORIA WEST).....	5
Gaspe Rd (DUVAR).....	2	Goodwin Rd (URBAINVILLE).....	4	Greenmount Rd (MONTROSE).....	8	Halliday Rd (ELDON).....	30
Gaspe Rd (HOWLAN).....	2	Goodwin Rd (WELLINGTON).....	4	Greenmount Rd (ST FELIX).....	8	Halmac Rd (STANHOPE).....	26
Gaspe Rd (HOWLAN).....	3	Goodwin Rd (WELLINGTON CENTRE).....	4	Greenvale Rd (LITTLE HARBOUR).....	40	Halmans Rd (GLENFINNAN).....	25
Gaspe Rd (O'LEARY).....	3	Goodwood Estates Rd (EAST BIDEFORD).....	10	Greenvale Rd (LITTLE HARBOUR).....	41	Hamilton Rd (BALTIC).....	18
Gass Rd (CLYDE RIVER).....	21	Goodwood Estates Rd (EAST BIDEFORD).....	11	Greenvale Rd (RED POINT).....	41	Hamilton Rd (DUNBLANE).....	3
Gaudet Rd (TIGNISH).....	9	Goodwood River Rd (ELLERSLIE-BIDEFORD).....	11	Greenwich Rd (GREENWICH).....	27	Hamilton Rd (GLENWOOD).....	3
Gaul Rd (MONTAGUE).....	34	Goose River Rd (GOOSE RIVER).....	36	Greenwich Rd (GREENWICH).....	36	Hamilton Rd (HAMILTON).....	11
Gauls Rd (ALBERRY PLAINS).....	29	Goose River Rd (SELKIRK).....	36	Greenwich Rd (ST PETERS).....	36	Hamilton Rd (HAMILTON).....	12
Gauls Rd (AVONDALE).....	29	Gordon Cove Rd (CHELTON).....	13	Greg Waite Rd (LINKLETTER).....	12	Hamilton Rd (INDIAN RIVER).....	12
Gavin Arsenault Rd (ST CHRYSOSTOME).....	5	Gordons Wharf Rd (CASCUMPEC).....	7	Greys Rd (BELLE RIVER).....	31	Hamilton Rd (INDIAN RIVER).....	17
Gavin Rd (PETERVILLE).....	9	Gowan Brae Rd (GOWANBRAE).....	37	Greys Rd (HOPEFIELD).....	31	Hamilton Rd (MALPEQUE).....	11
Gay Rd (ALBION CROSS).....	35	Gowan Brae Rd (GOWANBRAE).....	38	Greys Rd (HOPEFIELD).....	32	Hamilton Rd (MALPEQUE).....	18
Gay Rd (HAZELBROOK).....	24	Gowan Brae Rd (ROLLO BAY).....	38	Greys Rd (MURRAY RIVER).....	32	Hamilton Rd (WEST POINT).....	3
Gay Rd (POWNAL).....	24	Grace Rd (ARGYLE SHORE).....	21	Greys Rd (WOOD ISLANDS).....	31	Hanna Rd (INDIAN RIVER).....	17
Gay Rd (UPTON).....	35	Grady Rd (BAYVIEW).....	19	Griffin Rd (ST PETER AND ST PAUL).....	8	Harbour Rd (DERBY).....	3
Gays Rd (PEAKES).....	28	Grady Rd (HOPE RIVER).....	19	Grimley Rd (BANGOR).....	35	Harbour Rd (GRAND TRACADIE).....	26
Gays Rd (ST TERESA).....	28	Graham Head Rd (FERNWOOD).....	13	Grousefield Rd (ROCK BARRA).....	37	Harbour Rd (LAUNCHING).....	39
Gencheff Camp Rd (STRATFORD).....	24	Grahams Pond Rd (GASPEREAUX).....	33	Grove Pine Rd (DINGWELLS MILLS).....	38	Harbour Rd (MIMINEGASH).....	1
George Adams Rd (SEA VIEW).....	18	Grahams Rd (GRAHAMS ROAD).....	17	Grove Pine Rd (EGLINGTON).....	38	Harbour Rd (MONTICELLO).....	37
Georgetown Rd (GEORGETOWN).....	34	Grahams Rd (NEW LONDON).....	17	Grove Pine Rd (HOWE BAY).....	38	Harbour Rd (ST MARGARETS).....	37
Georgetown Rd (GEORGETOWN ROYALTY).....	34	Grahams Rd (NORBORO).....	17	Grumps Rd (LITTLE POND).....	38	Harbour Rd (ST PETERS HARBOUR).....	27
Georgetown Rd (ROSENEATH).....	34	Grams Beach Rd (LITTLE POND).....	38	Guernsey Rd (WEST COVEHEAD).....	25	Harbour Rd (TIGNISH SHORE).....	8
Georgetown Rd (STRATFORD).....	24	Grand Dique Rd (ALASKA).....	5	Guernsey Cove Rd (GUERNSEY COVE).....	32	Harbour Rd (TIGNISH SHORE).....	9
Gibbs Crick Rd (CASCUMPEC).....	7	Grand Dique Rd (ALASKA).....	6	Guernsey Cove Rd (MURRAY HARBOUR).....	32	Harbour Rd (WEST POINT).....	3
Gill Rd (ELLIOTVALE).....	29	Grand Dique Rd (DERBY).....	5	Gulf Side Rd (SEA VIEW).....	18	Harbourside Access Rd (CHARLOTTETOWN).....	24
Gill Rd (MERMAID).....	24	Grand Pere Point Rd (RUSTICO).....	19	Gulf View Rd (ST PETERS HARBOUR).....	27	Harding Creek Rd (CLINTON).....	17
Gill Rd (MERMAID).....	25	Grant Rd (GOWANBRAE).....	37	Gunion Rd (HARPER).....	8	Hardy Mill Rd (UNION ROAD).....	25
Gill Rd Ext (ELLIOTVALE).....	28	Grant Rd (SOURIS).....	37	Gunion Rd (PALMER ROAD).....	8	Hardy Mill Rd (YORK).....	25
Gill Rd Ext (ELLIOTVALE).....	29	Grant Rd (SOURIS).....	38	Gunion Rd (PETERVILLE).....	8	Hardy Rd (MONTROSE).....	8



Road Name (COMMUNITY)	Map Number	Road Name (COMMUNITY)	Map Number	Road Name (COMMUNITY)	Map Number	Road Name (COMMUNITY)	Map Number
Harmony Line Rd (HARMONY).....	5	Higgins Rd (ST PHILIP).....	4	Howlan Rd (WOODSTOCK).....	2	Ives Point Rd (MISCOUCHE).....	12
Harmony Line Rd (RICHMOND).....	5	Higgins Rd (ST PHILIP).....	5	Howlan Rd (WOODSTOCK).....	7		
Harmony Line Rd (ST CHRYSOSTOME).....	5	Higgins Rd (URBAINVILLE).....	4	Howletts Rd (ANNANDALE).....	39	<b>J</b>	
Harmony Line Rd (ST PHILIP).....	5	Higgins Wharf Rd (VICTORIA WEST).....	5	Hubert MacLeod Rd (ALBION CROSS).....	35	Jack Eloi Rd (ST CHRYSOSTOME).....	5
Harmony Rd (SOURIS LINE ROAD).....	37	High Bridge Rd (DROMORE).....	28	Hubert MacLeod Rd (FARMINGTON).....	35	Jack Westaway Rd (ALBION).....	33
Harper Rd (HARPER).....	8	High Bridge Rd (PEAKES).....	28	Hubert MacLeod Rd (FIVE HOUSES).....	35	Jack Westaway Rd (MILLTOWN CROSS).....	33
Harper Rd (LEOVILLE).....	8	High Bridge Rd (PISQUID EAST).....	28	Hudson-Lockerby Rd (FORTUNE COVE).....	7	Jack-a-Point Rd (WEST DEVON).....	6
Harper Rd (PALMER ROAD).....	8	High Dunes Rd (SOUTH LAKE).....	41	Hughie Joseph Rd (MONTICELLO).....	36	Jacks Rd (FLAT RIVER).....	31
Harrison Rd (SOURIS WEST).....	38	High Park Rd (UIGG).....	29	Hughie Joseph Rd (MONTICELLO).....	37	Jacks Rd (MELVILLE).....	31
Harts Gravel Rd (ELLERSLIE-BIDEFORD).....	5	High Rd (FLAT RIVER).....	31	Hughie Joseph Rd (SELKIRK).....	36	James Rd (ELDON).....	30
Harts Gravel Rd (MOUNT PLEASANT).....	5	High Rd (GRAND TRACADIE).....	26	Hunter Rd (HUNTLEY).....	8	Jarvis Rd (KINGSBORO).....	41
Hatchery Rd (GREEN MEADOWS).....	28	High Rd (SOUTH PINETTE).....	31	Hurds Point Rd (LOWER BEDEQUE).....	13	Jelly Rd (CHELTON).....	13
Hatton Rd (MARIE).....	36	Highland Park Rd (CANOE COVE).....	22	Hurry Rd (CHARLOTTETOWN).....	24	Jenkins - Robertson Rd (RED POINT).....	40
Haywood Rd (ST FELIX).....	8	Highland Park Rd (LONG CREEK).....	22	Hurst Rd (CLINTON).....	17	Jenkins Rd (MARSHFIELD).....	25
Haywood Rd (TIGNISH).....	8	Highland Park Rd (NEW DOMINION).....	21	Hutchinson Rd (ELLERSLIE-BIDEFORD).....	5	Jensen Rd (LITTLE HARBOUR).....	40
Hazel Grove Rd (HAZEL GROVE).....	20	Highland Park Rd (NEW DOMINION).....	22	Hwy 10 (BORDEN-CARLETON).....	13	Jerry Rd (BLOOMFIELD).....	2
Hazelgreen Rd (CARDIGAN).....	34	Highland Park Rd (NINE MILE CREEK).....	22	Hwy 10 (BORDEN-CARLETON).....	14	Jerry Rd (DUVAR).....	2
Hazelgreen Rd (HEAD OF CARDIGAN).....	34	Highview Rd (NORTH BEDEQUE).....	13	Hwy 10 (BORDEN-CARLETON).....	15	Jessie Maybelle Rd (MARTINVALE).....	35
Hazelgreen Rd (LORNE VALLEY).....	34	Hilltop Rd (BREADALBANE).....	16	Hyde Point Rd (MEADOWBANK).....	21	Jewell Rd (CORNWALL).....	21
Hazelgreen Rd (LORNE VALLEY).....	35	Hogan Rd (ANGLO TIGNISH).....	9			Jewell Rd (WARREN GROVE).....	21
Hazelgreen Rd (MARTINVALE).....	35	Hogan Rd (CHRISTOPHER CROSS).....	9	<b>I</b>		Jockos Cape Rd (CASCUMPEC).....	7
Hazelgreen Rd (RIVERTON).....	35	Hogg Rd (CENTRAL BEDEQUE).....	13	Indian Bridge Rd (BANGOR).....	28	Joe Pete Rd (DEBLOIS).....	8
Hearn Rd (GEORGETOWN ROYALTY).....	34	Hogg Rd (CENTRAL BEDEQUE).....	16	Indian Bridge Rd (BANGOR).....	35	Joe Pete Rd (LEOVILLE).....	8
Heartz Rd (CHARLOTTETOWN).....	24	Hollow Rd (MURRAY HARBOUR NORTH).....	32	Indian Bridge Rd (GREEN MEADOWS).....	28	Joe Peters Rd (PLEASANT VIEW).....	1
Heartz Rd (CHARLOTTETOWN).....	25	Holmes Rd (BAL TIC).....	18	Indian Rd (GREEN MEADOWS).....	28	Joeys Rd (PISQUID EAST).....	28
Heatherdale Rd (HEATHERDALE).....	30	Homestead Rd (VICTORIA CROSS).....	30	Ings Rd (MOUNT HERBERT).....	24	John Daniel Rd (CARDIGAN).....	34
Heatherdale Rd (HEATHERDALE).....	33	Hon J Angus MacLean Rd (CALEDONIA).....	31	Inkerman Rd (BREADALBANE).....	16	John Murphy Rd (SEA VIEW).....	18
Heatherdale Rd (KILMUIR).....	33	Hon J Angus MacLean Rd (LEWES).....	30	Inkerman Rd (CRAPAUD).....	15	John Paul Rd (ABRAM VILLAGE).....	4
Hebron Rd (DERBY).....	3	Hon J Angus MacLean Rd (LEWES).....	31	Inkerman Rd (INKERMAN).....	16	Johnston Rd (DARLINGTON).....	20
Hebron Rd (HEBRON).....	3	Hon J Angus MacLean Rd (VALLEY).....	31	Inkerman Rd (PLEASANT VALLEY).....	16	Johnston Rd (HARTSVILLE).....	20
Hebron Rd (MILO).....	3	Honoré-S-Gallant Rd (ST NICHOLAS).....	4	Inkerman Rd (ROSE VALLEY).....	16	Johnston Rd (HEAD OF CARDIGAN).....	34
Hennebury Rd (RICE POINT).....	22	Honoré-S-Gallant Rd (ST RAPHAËL).....	4	Inkerman Rd (WESTMORELAND).....	15	Johnston Rd (LORNE VALLEY).....	34
Henry Culleton Rd (WEST DEVON).....	6	Hooper Pond Rd (SEARLETOWN).....	16	Inkerman Rd (WESTMORELAND).....	16	Johnston Rd (SPRINGTON).....	20
Henry Rd (VERNON BRIDGE).....	29	Hopedale Rd (DARLINGTON).....	20	Iona Rd (BELLEVUE).....	30	Johnstons Rd (ST MARGARETS).....	37
Heritage River Rd (MERMAID).....	24	Hopedale Rd (HARTSVILLE).....	20	Iona Rd (ELDON).....	30	Jones Rd (HAZELBROOK).....	24
Heritage Woodlot Rd (SOURIS LINE ROAD).....	37	Hopedale Rd (HUNTER RIVER).....	20	Iona Rd (HEATHERDALE).....	30	Jones Rd (MOUNT HERBERT).....	24
Hermanville Rd (ROCK BARRA).....	37	Hopeton Rd (STRATFORD).....	24	Iona Rd (IONA).....	30	Josie Shang Rd (NAIL POND).....	9
Hermitage Rd (HERMITAGE).....	29	Horne Cross Rd (UNION ROAD).....	25	Irishtown Rd (BURLINGTON).....	17	Josie Shang Rd (SKINNERS POND).....	9
Hermitage Rd (MONTICELLO).....	37	Horne Cross Rd E (BRACKLEY).....	25	Irishtown Rd (IRISHTOWN).....	17	Jubilee Rd (STRATFORD).....	24
Heron's Ghyll Rd (PANMURE ISLAND).....	33	Horne Cross Rd W (BRACKLEY).....	25	Irishtown Rd (IRISHTOWN).....	18	Judes Point Rd (ANGLO TIGNISH).....	9
Hickey Rd (CASCUMPEC).....	7	Horne Cross Rd W (WINSLOE SOUTH).....	25	Irishtown Rd (KENSINGTON).....	17	Judson Rd (UPTON).....	35
Hickeys Wharf Rd (WEBSTERS CORNER).....	25	Horseshoe Rd (CLINTON).....	17	Irishtown Rd (MARGATE).....	17	Julias Rd (MIDGELL).....	36
Hidden River Rd (SOUTH PINETTE).....	30	Horton Rd (MOUNT ALBION).....	29	Irishtown Rd (SEA VIEW).....	18	Junction Rd (ALBANY).....	16
Hidden River Rd (SOUTH PINETTE).....	31	Houston Rd (MAYFIELD).....	19	Irishtown Rd (SPRING VALLEY).....	17	Junction Rd (EMERALD).....	16
Higgins Rd (BAIE-EGMONT).....	4	Howatt Rd (FRENCH RIVER).....	18	Irving Rd (CHERRY VALLEY).....	30	Junction Rd (GLEN VALLEY).....	16
Higgins Rd (BETHEL).....	24	Howatt Rd (LONG RIVER).....	18	Irving Rd (LOWER NEWTOWN).....	30	Junction Rd (GLEN VALLEY).....	20
Higgins Rd (JOHNSTONS RIVER).....	24	Howe Point Rd (EGLINGTON).....	38	Isaac Rd (CANOE COVE).....	22	Junction Rd (PLEASANT VALLEY).....	16
Higgins Rd (ST CHRYSOSTOME).....	5	Howlan Rd (FORESTVIEW).....	2	Isaac Rd (GLENWOOD).....	3	Junction Rd (SPRINGTON).....	20
Higgins Rd (ST GILBERT).....	4	Howlan Rd (HOWLAN).....	2	Island Blue Rd (MURRAY RIVER).....	32	Junction Rd Ext (PLEASANT VALLEY).....	16



Road Name (COMMUNITY)	Map Number	Road Name (COMMUNITY)	Map Number	Road Name (COMMUNITY)	Map Number	Road Name (COMMUNITY)	Map Number
Justins Rd (MIDGELL).....	36	Kinross Rd (KINROSS).....	30	Lighthouse Rd (ANNANDALE).....	38	Locke Shore Rd (SHERBROOKE).....	12
JWC Cottage Rd (SEAVIEW).....	18	Kinross Rd (ORWELL).....	30	Lighthouse Rd (ANNANDALE).....	39	Long Creek Rd (LONG CREEK).....	21
<b><u>K</u></b>		Kinsman Rd (MISCOUCHE).....	12	Lighthouse Rd (DARNLEY).....	18	Long Creek Rd (NEW DOMINION).....	21
Kayes Rd (GEORGETOWN).....	34	Kirkdale Rd (CHARLOTTETOWN).....	40	Lighthouse Rd (EAST POINT).....	41	Long Point Rd (RUSTICO).....	19
Kayes Rd (GEORGETOWN ROYALTY).....	34	Kitson Rd (RED POINT).....	37	Lighthouse Rd (FERNWOOD).....	13	Long River Rd (LONG RIVER).....	17
Keeping Rd (MURRAY HARBOUR).....	32	Klondike Rd (FARMINGTON).....	35	Lighthouse Rd (MONTICELLO).....	37	Long River Rd (LONG RIVER).....	18
Keir Mann Rd (IRISHTOWN).....	18	Klondike Rd (FARMINGTON).....	36	Lighthouse Rd (PANMURE ISLAND).....	33	Long River Rd (SEA VIEW).....	18
Keirs Shore Rd (MALPEQUE).....	11	Klondike Rd (MOUNT ALBION).....	29	Lighthouse Rd (ST PETERS HARBOUR).....	27	Long Wharf Rd (LAUNCHING).....	39
Keith Rd (VALLEYFIELD).....	33	Klondike Rd (SELKIRK).....	36	Lighthouse Rd (WOOD ISLANDS).....	31	Longaphie Rd (LITTLE HARBOUR).....	40
Kelly Mountain Rd (PISQUID EAST).....	28	Klondike Rd (ST CHARLES).....	36	Linden Rd (MARSHFIELD).....	25	Lords Pond Rd (NORTH TRYON).....	15
Kelly Rd (CASCUMPEC).....	7	Klondike Rd (ST CHARLES).....	37	Line Lot Rd (ALBION CROSS).....	35	Lorne Valley Rd (CARDROSS).....	34
Kelly Rd (EMERALD).....	16	Klondike Rd (VILLAGE GREEN).....	29	Line Lot Rd (POPLAR POINT).....	35	Lorne Valley Rd (HEAD OF CARDIGAN).....	29
Kelly Rd (FOXLEY RIVER).....	6	Klondyke Rd (BELLEVUE).....	30	Line of Lot Rd (FORTUNE BRIDGE).....	38	Lorne Valley Rd (HEAD OF CARDIGAN).....	34
Kelly Rd (ROCK BARRA).....	37	Klondyke Rd (IONA).....	30	Line of Lot Rd (ST CHARLES).....	37	Lorne Valley Rd (LORNE VALLEY).....	28
Kelly Rd (ROSEVILLE).....	1	Klondyke Rd (VALEY).....	30	Line of Lot Rd (ST CHARLES).....	38	Lorne Valley Rd (LORNE VALLEY).....	29
Kelly Rd (ROSEVILLE).....	2	Koughan Rd (DONAGH).....	24	Line Rd (ALBION).....	33	Lorne Valley Rd (LORNE VALLEY).....	34
Kelly Rd (SHAMROCK).....	16	Koughlan Rd (WEST POINT).....	3	Line Rd (MAYFIELD).....	19	Lorne Valley Rd (RIVERTON).....	28
Kelly Rd (WOODSTOCK).....	6	Krystal Rd (GLENFINNAN).....	25	Line Rd (MILLTOWN CROSS).....	33	Lorne Valley Rd (RIVERTON).....	35
Kelly Rd (WOODSTOCK).....	7	<b><u>L</u></b>		Line Rd (NORTH RUSTICO).....	19	Lot 40 Rd (BRISTOL).....	27
Kelvin Rd (FREETOWN).....	16	Lakeside Beach Rd (WEST ST PETERS).....	27	Line Rd (STURGEON).....	33	Lot 40 Rd (ST PETERS HARBOUR).....	27
Kelvin Rd (FREETOWN).....	17	Lakeside Rd (WEST ST PETERS).....	27	Ling Rd (OYSTER BED BRIDGE).....	19	Louis Rd (ST MARYS ROAD).....	33
Kelvin Rd (KELVIN GROVE).....	17	Langley Rd (STRATFORD).....	24	Ling Rd (OYSTER BED BRIDGE).....	20	Low Point Rd (PORT HILL).....	11
Kelvin Rd (KENSINGTON).....	17	Larkin Rd (GOOSE RIVER).....	36	Linkletter Beach Rd (LINKLETTER).....	12	Lower Darnley Rd (DARNLEY).....	18
Kennedy Rd (BRAE).....	3	Launching Back Rd (DEGROS MARSH).....	34	Linwood Rd (CLYDE RIVER).....	21	Lower Malpeque Rd (CHARLOTTETOWN).....	24
Kennedy Rd (MILO).....	3	Launching Back Rd (LAUNCHING).....	34	Linwood Rd (CORNWALL).....	21	Lower Malpeque Rd (CHARLOTTETOWN).....	25
Kennedy Rd (MOUNT ROYAL).....	3	Launching Back Rd (LAUNCHING).....	39	Linwood Rd (KINGSTON).....	21	Lower Malpeque Rd (MILTON STATION).....	20
Kennedy Rd (STRATFORD).....	24	Launching Rd (CARDIGAN).....	34	Little Bungay Rd (GREENVALE).....	20	Lower Malpeque Rd (MILTON STATION).....	25
Kenneths Rd (SOURIS WEST).....	38	Launching Rd (CARDIGAN NORTH).....	34	Little Bungay Rd (WHEATLEY RIVER).....	20	Lower Marshfield Rd (MARSHFIELD).....	25
Kenny Rd (PEAKES).....	28	Launching Rd (DEGROS MARSH).....	34	Little Channel Rd (POPLAR GROVE).....	6	Lower Montague Rd (LOWER MONTAGUE).....	33
Kenny Rd (ST TERESA).....	28	Lauries Rd (BELFAST).....	30	Little Channel Rd (POPLAR GROVE).....	10	Lower Montague Rd (LOWER MONTAGUE).....	34
Kenny Shore Rd (WATERFORD).....	9	Lauries Rd (BELFAST).....	31	Little Harbour Beach Rd (LITTLE HARBOUR).....	40	Lower Rollo Bay Rd (ROLLO BAY).....	38
Kenovan Rd (BRISTOL).....	27	Lawless Rd (KINKORA).....	16	Little Marsh Rd (HAMILTON).....	11	Lower Rollo Bay Rd (SOURIS WEST).....	38
Kensington Rd (CHARLOTTETOWN).....	24	Lawless Rd (NEWTON).....	16	Little River Rd (ALBION CROSS).....	35	Loyalist Rd (CARDIGAN NORTH).....	34
Kentyre Rd (HARRINGTON).....	25	Lear'd Mill Rd (BEDEQUE).....	13	Little River Rd (ALBION CROSS).....	38	Loyalist Rd (MILTON STATION).....	20
Kentyre Rd (NORTH WINSLOE).....	20	Lear'ds Mill Rd (CRAPAUD).....	15	Little River Rd (DUNDAS).....	35	Loyalist Rd (PRIMROSE).....	34
Kentyre Rd (NORTH WINSLOE).....	25	Lear'ds Mill Rd (SPRING VALLEY).....	17	Little River Rd (HOWE BAY).....	38	Loyalist Rd (PRIMROSE).....	35
Keppoch Rd (STRATFORD).....	24	Lear'ds Mill Rd (WESTMORELAND).....	15	Little Sands Wharf Rd (LITTLE SANDS).....	32	Loyalist Rd (SPRINGVALE).....	20
Kerrytown Rd (CLINTON).....	17	Leavitts Rd (CENTRAL KILDARE).....	7	Little Tignish Rd (ST FELIX).....	8	Loyalist Rd (WARREN GROVE).....	20
Kilkenny Rd (HARRINGTON).....	25	Lecky Rd (MILBURN).....	3	Livingstone Rd (HIGH BANK).....	32	Lucys Rd (ARGYLE SHORE).....	21
Killiecrankie Pass Rd (ST ANDREWS).....	27	Leckys Rd (NORTH BEDEQUE).....	13	Livingstone Rd (HOPEFIELD).....	32	Luke Rd (FOXLEY RIVER).....	6
Kingston Rd (BROOKVALE).....	20	Legion Rd (SHERBROOKE).....	12	Livingstone Rd (MURRAY RIVER).....	32	Luke Rd (MURRAY ROAD).....	6
Kingston Rd (CORNWALL).....	21	Leighs Shore Rd (BURLINGTON).....	17	Livingstone Shore Rd (DUNBLANE).....	3	Lyle Rd (BELMONT LOT 16).....	11
Kingston Rd (EMYVALE).....	20	Lems Rd (NINE MILE CREEK).....	22	Lloyd Westaway Rd (ALBION).....	33	Lyle Rd (BELMONT LOT 16).....	12
Kingston Rd (EMYVALE).....	21	Lewes Rd (CALEDONIA).....	30	Loane Rd (KILMUIR).....	33	Lyle Rd (CENTRAL LOT 16).....	12
Kingston Rd (KINGSTON).....	21	Lewes Rd (LEWES).....	30	Loane Rd (VALLEYFIELD).....	33	Lyle Rd (SHERBROOKE).....	12
Kinlock Rd (NEWTOWN CROSS).....	30	Lewis Point Rd (CHARLOTTETOWN).....	24	Lobster Rd (SOURIS WEST).....	38	Lyle Rd (SUMMERSIDE).....	12
Kinlock Rd (ORWELL COVE).....	30	Lewis Rd (UNION).....	7	Locke Rd (FORESTVIEW).....	2	<b><u>M</u></b>	
Kinlock Rd (STRATFORD).....	24	Leyte Rd (SOUTH PINETTE).....	31	Locke Rd (FORESTVIEW).....	3	Mac Rd (ST PETERS).....	36
				Locke Rd (HALIBURTON).....	3		



Road Name (COMMUNITY)	Map Number	Road Name (COMMUNITY)	Map Number	Road Name (COMMUNITY)	Map Number	Road Name (COMMUNITY)	Map Number
MacAdam Rd (WEST ST PETERS).....	27	MacGregor Rd (GRAHAMS ROAD).....	17	MacLellan Rd (INDIAN RIVER).....	12	MacVarish Rd (BRISTOL).....	27
MacArthur Rd (ENMORE).....	5	MacGregor Rd (JOHNSTONS RIVER).....	25	MacLennan Rd (ALEXANDRA).....	24	MacWilliams Rd (BORDEN-CARLETON).....	14
MacArthur Rd (SPRINGHILL).....	5	Machon Point Rd (MURRAY HARBOUR).....	32	MacLennan Rd (HAZELBROOK).....	24	MacWilliams Rd (BORDEN-CARLETON).....	15
MacArthur Rd (VICTORIA WEST).....	5	MacInnis Cove Rd (LAKEVILLE).....	41	MacLeod Rd (CARDIGAN NORTH).....	34	MacWilliams Rd (CHARLOTTETOWN).....	25
MacArthur Shore Rd (PORT HILL).....	11	MacInnis Rd (ARLINGTON).....	5	MacLeod Rd (DARLINGTON).....	20	Magloire-Gallant Rd (MONT-CARMEL).....	4
MacArthur Shore Rd (TYNE VALLEY).....	11	MacInnis Rd (NORTH WINSLOE).....	20	MacLeod Rd (HAZEL GROVE).....	20	Mair Rd (GEORGETOWN).....	34
MacAskill River Rd (GOOSE RIVER).....	36	MacInnis Rd (NORTHAM).....	5	MacLeod Rd (HUNTER RIVER).....	20	Malcolm Rd (PRIEST POND).....	41
MacAulay Rd (LAKEVILLE).....	41	MacInnis Rd (OYSTER BED BRIDGE).....	20	MacLeod Rd (ORWELL).....	29	Mallett Rd (ROSEVILLE).....	1
MacAulays Wharf Rd (MOUNT BUCHANAN).....	30	MacIntyre Rd (KELVIN GROVE).....	17	MacLeod Rd (ORWELL).....	30	Malpeque Rd (CHARLOTTETOWN).....	24
MacCallum Rd (MARSHFIELD).....	25	MacIntyre Rd (MOUNT STEWART).....	28	MacLeod Rd (STRATHCONA).....	35	Malpeque Rd (CHARLOTTETOWN).....	25
MacCann Rd (WEST COVEHEAD).....	26	MacIntyre Rd (NEW ANNAN).....	17	MacLeod Rd (UPTON).....	35	Malpeque Rd (MALPEQUE).....	11
MacCormack Rd (LAUNCHING).....	39	MacIntyre Shore Rd (DONALDSTON).....	25	MacLeod Rd (WOOD ISLANDS).....	31	Malpeque Rd (MILTON STATION).....	25
MacCormack Rd (NORTH ST ELEANORS).....	12	MacIsaac Rd (RICHMOND).....	5	MacLure Pond Rd (GASPEREAUX).....	33	Malpeque Wharf Rd (MALPEQUE).....	11
MacDonald Rd (BLOOMING POINT).....	26	MacIsaac Rd (ST CHRYSOSTOME).....	5	MacMillan Point Rd (WEST COVEHEAD).....	26	Mann Rd (LONG RIVER).....	17
MacDonald Rd (BRUDENELL).....	34	MacIsaac Rd (ST HUBERT).....	5	MacMillan Rd (CARDROSS).....	35	Manning Rd (BEAR RIVER SOUTH).....	37
MacDonald Rd (CARDIGAN).....	34	MacIsaac Rd (ST PHILIP).....	5	MacMillan Rd (FIVE HOUSES).....	36	Manning Rd (NEW ZEALAND).....	37
MacDonald Rd (CRAPAUD).....	15	MacKay Rd (MURRAY HARBOUR NORTH).....	33	MacMoan Rd (CAPE TRAVERSE).....	15	Mansfield Rd (CHRISTOPHER CROSS).....	9
MacDonald Rd (FOREST HILL).....	35	MacKay Rd (PEMBROKE).....	33	MacMurdo Rd (NORTH BEDEQUE).....	13	Mansfield Rd (NORWAY).....	9
MacDonald Rd (GLENFINNAN).....	25	MacKays Rd (BANGOR).....	28	MacMurdo Rd (WILMOT VALLEY).....	12	Maple Grove Rd (SUMMERSIDE).....	12
MacDonald Rd (GLENWOOD).....	3	MacKenzie Rd (BAL TIC).....	18	MacMurdo Rd (WILMOT VALLEY).....	13	Maple Plains Rd (KINKORA).....	16
MacDonald Rd (KELLYS CROSS).....	15	MacKenzie Rd (LITTLE POND).....	39	MacNally Shore Rd (TENMILE HOUSE).....	25	Maple Plains Rd (LADY FANE).....	16
MacDonald Rd (KELVIN GROVE).....	17	MacKenzie Rd (MARIE).....	36	MacNeill Rd (MILBURN).....	3	Maple Plains Rd (MAPLE PLAINS).....	16
MacDonald Rd (LITTLE POND).....	38	MacKenzie Rd (MILTON STATION).....	20	MacPhail Cove Rd (FAIRVIEW).....	21	Mapleridge Rd (GRANVILLE).....	17
MacDonald Rd (NORBORO).....	17	MacKenzie Rd (NORTH MILTON).....	20	MacPhail Cove Rd (FAIRVIEW).....	24	Maplewood Rd (KELLYS CROSS).....	15
MacDonald Rd (ORWELL).....	30	MacKenzie Rd (WINSLOE SOUTH).....	20	MacPhail Park Rd (ORWELL).....	30	Maplewood Rd (KELLYS CROSS).....	16
MacDonald Rd (ST MARGARETS).....	37	MacKenzie Rd (WINSLOE SOUTH).....	25	MacPhail Park Rd (UIGG).....	29	Maplewood Rd (OYSTER BED BRIDGE).....	20
MacDonald Rd (STRATFORD).....	24	MacKie Rd (ELLERSLIE-BIDEFORD).....	10	MacPhail Park Rd (UIGG).....	30	Maplewood Rd (STANCHEL).....	16
MacDonald Rd (UNION ROAD).....	29	MacKinnon Point Rd (PISQUID WEST).....	28	MacPhee Rd (BRAE).....	3	Marchbank Rd (MONTROSE).....	8
MacDonald Rd (UNION ROAD).....	34	MacKinnon Rd (BALDWIN ROAD).....	29	MacPhee Rd (CANOE COVE).....	22	Marchbank Rd (WOODVALE).....	8
MacDonald Shore Rd (WEST POINT).....	3	MacKinnon Rd (CHARLOTTETOWN).....	24	MacPhee Rd (COLEMAN).....	3	Marie Rd (MONT-CARMEL).....	4
MacDougall Rd (ARGYLE SHORE).....	21	MacKinnon Rd (GRAND RIVER).....	5	MacPhee Rd (ST GEORGES).....	34	Maritime Power Rd (BORDEN-CARLETON).....	14
MacDougall Rd (BANGOR).....	35	MacKinnon Rd (HEAD OF CARDIGAN).....	29	MacPherson Mill Rd (FLAT RIVER).....	31	Marks Rd (LONG RIVER).....	17
MacDougall Rd (DUNBLANE).....	3	MacKinnon Rd (LORNE VALLEY).....	28	MacPherson Rd (FREETOWN).....	16	Marks Rd (SPRINGBROOK).....	17
MacDougall Rd (GRAND RIVER).....	5	MacKinnon Rd (LORNE VALLEY).....	29	MacPherson Rd (FREETOWN).....	17	Marlo Rd (MONT-CARMEL).....	4
MacDougall Rd (MORELL EAST).....	35	MacKinnon Rd (ST TERESA).....	29	MacPherson Rd (GLENMARTIN).....	33	Marquis Rd (BRAE).....	3
MacDougall Rd (WEST CAPE).....	3	MacKinnons Point Rd (CHEPSTOW).....	40	MacPherson Rd (GLENWILLIAM).....	32	Marsh Rd (BANGOR).....	35
MacEachern Rd (LONG CREEK).....	21	MacKinnons Point Rd (LITTLE HARBOUR).....	40	MacPherson Rd (GLENWILLIAM).....	33	Marsh Rd (MILBURN).....	35
MacEachern Rd (MOUNT HERBERT).....	24	MacLaren Rd (CABLE HEAD WEST).....	36	MacPhersons Cove Rd (LAUNCHING).....	39	Martell Rd (GEORGETOWN).....	34
MacEachern Rd (NEW ARGYLE).....	21	MacLaren Rd (MORELL).....	27	MacQuarrie Rd (BRACKLEY BEACH).....	19	Martin Rd (ST FELIX).....	8
MacEachern Rd (SPRING VALLEY).....	17	MacLauchlan Rd (WEST COVEHEAD).....	26	MacQuarrie Rd (BRACKLEY BEACH).....	20	Martin Rd (ST ROCH).....	8
MacEachern Rd (ST CATHERINES).....	21	MacLean Rd (EAST POINT).....	41	MacQuarrie Rd (BRACKLEY BEACH).....	26	Martinvale Rd (CARDROSS).....	34
MacEwen Rd (GREEN MEADOWS).....	27	MacLean Rd (MILO).....	3	MacQuarrie Rd (NEW ARGYLE).....	21	Martinvale Rd (CARDROSS).....	35
MacEwen Rd (GREEN MEADOWS).....	28	MacLean Rd (MISCOUCHE).....	12	MacQuarrie Rd (NORTH CARLETON).....	13	Martinvale Rd (MARTINVALLE).....	35
MacEwen Rd (SUMMERSIDE).....	12	MacLean Rd (SOUTHWEST LOT 16).....	12	MacQuarrie Rd (NORTH WINSLOE).....	20	Mary Rd (ABRAM VILLAGE).....	4
MacEwen Rd (WEST ST PETERS).....	27	MacLean Rd (WEST POINT).....	3	MacQuarrie Rd (SEARLETOWN).....	13	Maryland Rd (PLEASANT GROVE).....	25
MacEwens Creek Rd (CANAVOY).....	27	MacLeans Rd (GRAHAMS ROAD).....	17	MacRae Rd (HEATHERDALE).....	30	Mason Rd (STRATFORD).....	24
MacFadyen Rd (AUGUSTINE COVE).....	15	MacLeans Rd (NORBORO).....	17	MacSwain Rd (FARMINGTON).....	35	Matheson Rd (GRANVILLE).....	17
MacFarlane Rd (WHITE SANDS).....	32	MacLellan Rd (ALMA).....	8	MacSwain Rd (FIVE HOUSES).....	35	Matthews Rd (BAL TIC).....	18
MacGillivray Rd (BLOOMING POINT).....	26	MacLellan Rd (GRAND RIVER).....	5	MacSwain Rd (FOREST HILL).....	35	Maypoint Rd (CHARLOTTETOWN).....	24



<b>Road Name (COMMUNITY)</b>	<b>Map Number</b>	<b>Road Name (COMMUNITY)</b>	<b>Map Number</b>	<b>Road Name (COMMUNITY)</b>	<b>Map Number</b>	<b>Road Name (COMMUNITY)</b>	<b>Map Number</b>
McAllar Rd (BRAE).....	3	Metheral Rd (BROOKLYN).....	7	Mill River East Rd (BROOKLYN).....	7	Montgomery Rd (MALPEQUE).....	11
McAllar Rd (BRAE).....	6	Metheral Rd (MILL RIVER EAST).....	7	Mill River East Rd (MILL RIVER EAST).....	7	Montreal Rd (ST GEORGES).....	34
McAllar Rd (DERBY).....	6	Michaels Rd (CABLE HEAD EAST).....	36	Mill River East Rd (UNION).....	7	Monument Rd (DESABLE).....	21
McBride Rd (SCOTCHFORT).....	28	Mickie Allen Shore Rd (MURRAY ROAD).....	6	Mill River Resort Rd (WOODSTOCK).....	7	Monument Rd (NORTH LAKE).....	41
McCannel Rd (DROMORE).....	28	Mickle Macum Rd (MONTICELLO).....	37	Millboro Rd (BROOKFIELD).....	20	Monument Rd (STANCHEL).....	16
McCardle Rd (CHELTON).....	13	Mickle Macum Rd (SELKIRK).....	37	Millboro Rd (GREENVALE).....	20	Mooney Rd (BYRNES ROAD).....	28
McCarron Rd (PETERS ROAD).....	33	Mickle Macum Rd (ST MARGARETS).....	37	Millboro Rd (WHEATLEY RIVER).....	20	Mooney Rd (RIVERTON).....	28
McCarron Rd (ST GEORGES).....	34	Middleton Rd (MIDDLETON).....	16	Millcove Rd (MILLCOVE).....	25	Mooney Rd (RIVERTON).....	35
McCarron Rd (ST MARYS ROAD).....	33	Middleton Rd (SEARLETOWN).....	13	Millcove Rd (SUFFOLK).....	25	Mooney Rd (WATERVALE).....	29
McCourt Rd (MILLVALE).....	17	Middleton Rd (SEARLETOWN).....	16	Millie Gamble Rd (TRYON).....	15	Moore Rd (BAYVIEW).....	19
McCourt Rd (SOUTH GRANVILLE).....	17	Miffys Rd (NORTH LAKE).....	41	Milligan Wharf Rd (FREELAND).....	6	Moore Rd (VICTORIA WEST).....	5
McCullouch Rd (CABLE HEAD EAST).....	36	Milburn Rd (CORRAVILLE).....	35	Milligan Wharf Rd (FREELAND).....	10	Moorshead Rd (WEST DEVON).....	6
McGee Rd (ABRAM VILLAGE).....	4	Milburn Rd (MARIE).....	36	Milligan Wharf Rd (POPLAR GROVE).....	10	Morell East Rd (MORELL EAST).....	35
McGee Rd (BAIE-EGMONT).....	4	Milburn Rd (MIDGELL).....	36	Millman Rd (BURLINGTON).....	17	Morell East Rd (MORELL EAST).....	36
McGuirk Rd (DROMORE).....	28	Milburn Rd (MILBURN).....	35	Millman Rd (IRISHTOWN).....	17	Morrison Rd (CHELTON).....	13
McGuirk Rd (WATERVALE).....	28	Milburn Rd (MILBURN).....	36	Millman Rd (IRISHTOWN).....	18	Morrisons Beach Rd (GEORGETOWN ROYALTY).....	34
McInnis Point Rd (CHERRY VALLEY).....	29	Mill Cove Rd (WOODSTOCK).....	7	Mills Point Rd (CLERMONT).....	12	Morrisons Beach Rd (SOUTH PINETTE).....	31
McInnis Point Rd (CHERRY VALLEY).....	30	Mill Rd (BREADALBANE).....	16	Mills Point Rd (CLERMONT).....	17	Mosquito Creek Rd (DEGROS MARSH).....	34
McInnis Point Rd (EARNSCLIFFE).....	23	Mill Rd (BRIDGETOWN).....	35	Millvale Rd (HOPE RIVER).....	19	Mossey Rd (KINGSBORO).....	41
McInnis Point Rd (EARNSCLIFFE).....	30	Mill Rd (BYRNES ROAD).....	28	Millvale Rd (MILLVALE).....	17	Motel Rd (NORTH LAKE).....	41
McInnis Rd (SOURIS LINE ROAD).....	37	Mill Rd (CASCUMPEC).....	7	Millvale Rd (MILLVALE).....	19	Mount Edward Rd (CHARLOTTETOWN).....	24
McIntosh Rd (ARLINGTON).....	11	Mill Rd (CENTRAL BEDEQUE).....	16	Millvale Rd (PLEASANT VALLEY).....	16	Mount Edward Rd (CHARLOTTETOWN).....	25
McIntosh Rd (BAYSIDE).....	11	Mill Rd (DEGROS MARSH).....	34	Millvale Rd (SOUTH GRANVILLE).....	16	Mount Herbert Rd (MOUNT HERBERT).....	24
McIntosh Rd (PETERVILLE).....	11	Mill Rd (EMERALD).....	16	Millvale Rd (SOUTH GRANVILLE).....	17	Mount Herbert Rd (STRATFORD).....	24
McKenna Rd (ALBERRY PLAINS).....	29	Mill Rd (EMYVALE).....	20	Millvale Rd (ST ANN).....	19	Mount Misery Rd (EAST BIDEFORD).....	10
McKenna Rd (BROOKVALE).....	21	Mill Rd (FIVE HOUSES).....	36	Millview Rd (MILLVIEW).....	29	Mount Stewart Rd (MAPLE HILL).....	28
McKenna Rd (CENTRAL BEDEQUE).....	13	Mill Rd (FORTUNE COVE).....	7	Millview Rd (VERNON BRIDGE).....	29	Mount Stewart Rd (MOUNT STEWART).....	28
McKenna Rd (CENTRAL BEDEQUE).....	16	Mill Rd (HAMPTON).....	15	Mink Rd (CONWAY).....	6	Mount Stewart Rd (PEAKES).....	28
McKenna Rd (EMYVALE).....	21	Mill Rd (HAMPTON).....	21	Mink Rd (FREELAND).....	6	Mount Stewart Rd (PISQUID EAST).....	28
McKenna Rd (KELLYS CROSS).....	15	Mill Rd (HAZELBROOK).....	24	Mink River Rd (MURRAY HARBOUR NORTH).....	32	Mount Stewart Rd (PISQUID WEST).....	28
McKenna Rd (KELLYS CROSS).....	21	Mill Rd (LONG RIVER).....	17	Mitchell Rd (PRIMROSE).....	35	Mount Stewart Rd (ST TERESA).....	28
McKenna Rd (MERMAID).....	24	Mill Rd (LORNE VALLEY).....	28	Mitchell River Rd (CARDIGAN NORTH).....	34	Mount Tryon Rd (ALBANY).....	16
McKinnon Rd (DERBY).....	3	Mill Rd (LOWER FREETOWN).....	16	Miti Rd (SCOTCHFORT).....	28	Mount Tryon Rd (MOUNT TRYON).....	15
McManus Rd (BONSHAW).....	21	Mill Rd (MOUNT HERBERT).....	24	Moar Rd (GEORGETOWN ROYALTY).....	34	Mount Tryon Rd (MOUNT TRYON).....	16
McMillan Rd (CENTRAL KILDARE).....	8	Mill Rd (MURRAY HARBOUR).....	32	Moase Rd (TRAVELLERS REST).....	12	Mount Tryon Rd (NORTH TRYON).....	15
McMillan Rd (MONTROSE).....	8	Mill Rd (NORTH ENMORE).....	6	Moin Rd (SCOTCHFORT).....	28	Mountain Rd (DARNLEY).....	18
McNeill Rd (BELMONT LOT 16).....	11	Mill Rd (NORTH WILTSHIRE).....	20	Molyneaux Rd (WARREN GROVE).....	20	Mt Carmel (WELLINGTON).....	4
McNeills Mills Rd (MCNEILLS MILLS).....	6	Mill Rd (ROSENEATH).....	34	Molyneaux Rd (WARREN GROVE).....	21	Mt Tom Rd (NEW GLASGOW).....	19
McNeills Mills Rd (POPLAR GROVE).....	6	Mill Rd (SELKIRK).....	37	Moms Rd (ST TIMOTHÉE).....	4	Mud Rd (BRAE).....	3
McPhee Rd (BELLEVUE).....	30	Mill Rd (SOUTH MELVILLE).....	21	Monaghan Rd (AUBURN).....	28	Munns Rd (BELLE RIVER).....	31
Meadowbank Rd (CORNWALL).....	21	Mill Rd (SPRINGFIELD).....	16	Monaghan Rd (AUBURN).....	29	Munns Rd (HOPEFIELD).....	32
Meadowbank Rd (MEADOWBANK).....	21	Mill Rd (SPRINGFIELD).....	17	Monaghan Rd (FORT AUGUSTUS).....	28	Munns Rd (KINGSBORO).....	41
Meadowlands Rd (STANLEY BRIDGE).....	17	Mill Rd (ST FELIX).....	8	Monaghan Rd (HERMITAGE).....	29	Munns Rd (LAKEVILLE).....	41
Melissa Analayne Rd (MILL RIVER EAST).....	7	Mill Rd (STANCHEL).....	16	Monaghan Rd (LAKE VERDE).....	29	Munns Rd (WOOD ISLANDS).....	31
Mellan Acres Rd (PANMURE ISLAND).....	33	Mill Rd (TIGNISH).....	8	Monaghan Rd (WATERVALE).....	29	Murnaghan Rd (GLENFINNAN).....	24
Mellish Pond Rd (NEW PERTH).....	34	Mill Rd (WARREN GROVE).....	21	Mont Carmel Rd (MONT-CARMEL).....	4	Murnaghan Rd (GLENFINNAN).....	25
Melrose Rd (DEGROS MARSH).....	34	Mill Rd (WELLINGTON).....	4	Mont Carmel Rd (ST RAPHAËL).....	4	Murphy Rd (CLERMONT).....	17
Melrose Rd (ST GEORGES).....	34	Mill Rd (WOODSTOCK).....	7	Mont Carmel Rd (WELLINGTON).....	4	Murphy Rd (FREETOWN).....	17
Memory Rd (VICTORIA).....	15	Mill River East Rd (BLOOMFIELD CORNER).....	7	Montgomery Rd (LOWER BEDEQUE).....	13	Murphy Rd (KENSINGTON).....	17



Road Name (COMMUNITY)	Map Number	Road Name (COMMUNITY)	Map Number	Road Name (COMMUNITY)	Map Number	Road Name (COMMUNITY)	Map Number
Murphy Rd (NORBORO).....	17	New Glasgow Rd (WHEATLEY RIVER).....	19	Noonan Shore Rd (BORDEN-CARLETON).....	15	Northwood Rd (ROCKY POINT).....	24
Murray Harbour Rd (BELLEVUE).....	30	New Glasgow Rd (WHEATLEY RIVER).....	20	Normans Rd (ABNEY).....	32	Nortons Rd (ANNANDALE).....	38
Murray Harbour Rd (CALEDONIA).....	30	New Harmony Rd (CHEPSTOW).....	38	Normans Rd (HIGH BANK).....	32	Nortons Rd (ANNANDALE).....	39
Murray Harbour Rd (CALEDONIA).....	31	New Harmony Rd (LITTLE HARBOUR).....	38	Normans Rd (MURRAY RIVER).....	32	Norway Rd (CHRISTOPHER CROSS).....	9
Murray Harbour Rd (CALEDONIA).....	32	New Harmony Rd (LITTLE HARBOUR).....	40	Norrington Rd (CAPE TRAVERSE).....	15	Norway Rd (NORWAY).....	9
Murray Harbour Rd (GLENWILLIAM).....	32	New Harmony Rd (ROCK BARRA).....	37	North Carleton Rd (NORTH CARLETON).....	13	Norwood Rd (CHARLOTTETOWN).....	24
Murray Harbour Rd (GRANDVIEW).....	30	New Harmony Rd (SOURIS LINE ROAD).....	37	North Carleton Rd (SEARLETOWN).....	13	Norwood Rd (CHARLOTTETOWN).....	25
Murray Harbour Rd (KINROSS).....	30	New Harmony Rd (SOURIS LINE ROAD).....	38	North Carleton Rd Ext (CENTRAL BEDEQUE).....	13	Notre Dame Rd (MONT-CARMELO).....	4
Murray Harbour Rd (UIGG).....	29	New London Rd (NEW GLASGOW).....	19	North Carleton Rd Ext (SEARLETOWN).....	13		
Murray Harbour Rd (UIGG).....	30	New London Rd (ST ANN).....	19	North Freetown Rd (FREETOWN).....	16	<b><u>O</u></b>	
Murray Harbour Rd (VERNON RIVER).....	29	New Orleans Rd (MILLVALE).....	19	North Freetown Rd (FREETOWN).....	17	Oatway Rd (CONWAY).....	6
Murray Johnson Rd (CAMBRIDGE).....	32	New Orleans Rd (ST PATRICKS).....	19	North Freetown Rd (LOWER FREETOWN).....	16	Oatway Rd (FREELAND).....	6
Murray Johnson Rd (CAMBRIDGE).....	33	New Rd (BYRNES ROAD).....	28	North Freetown Rd (NORBORO).....	17	O'Brien Rd (ELMSDALE).....	7
Murray Johnson Rd (MURRAY HARBOUR NORTH).....	32	New Rd (FERNWOOD).....	13	North Freetown Rd (NORTH BEDEQUE).....	13	O'Halloran Rd (BLOOMFIELD).....	2
Murray Rd (ALBANY).....	16	New Rd (IRISHTOWN).....	17	North Freetown Rd (NORTH BEDEQUE).....	16	O'Halloran Rd (BLOOMFIELD CORNER).....	2
Murray Rd (BORDEN-CARLETON).....	15	New Rd (LONG RIVER).....	17	North Lake Harbour Rd (LAKEVILLE).....	41	O'Halloran Rd (BLOOMFIELD CORNER).....	7
Murray Rd (BORDEN-CARLETON).....	16	New Rd (LOWER BEDEQUE).....	13	North Lake Harbour Rd (NORTH LAKE).....	41	O'Halloran Rd (CAMPBELLTON).....	2
Murray Rd (ELMSDALE).....	7	New Rd (ST CHARLES).....	38	North MacEwen Rd (WEST ST PETERS).....	27	Old Appin Rd (GREEN ROAD).....	21
Murray Rd (FREELAND).....	6	New Rd (ST PATRICK ROAD).....	28	North Rd (HOPE RIVER).....	19	Old Bedford Rd (AFTON ROAD).....	25
Murray Rd (MOUNT VERNON).....	31	New Rd (ST PATRICKS).....	19	North Rd (MILLVALE).....	17	Old Bedford Rd (AFTON ROAD).....	27
Murray Rd (MURRAY ROAD).....	6	New Zealand Rd (GOWANBRAE).....	37	North Rd (MILLVALE).....	19	Old Bedford Rd (AFTON ROAD).....	28
Murray Rd (PIUSVILLE).....	2	New Zealand Rd (GOWANBRAE).....	38	North Rd (STANLEY BRIDGE).....	19	Old Bedford Rd (BLOOMING POINT).....	25
Murray Rd (PIUSVILLE).....	7	New Zealand Rd (NEW ZEALAND).....	37	North River Rd (CHARLOTTETOWN).....	24	Old Bedford Rd Ext (BLOOMING POINT).....	25
Murray Rd (WOOD ISLANDS).....	31	New Zealand Rd (SOURIS WEST).....	38	North Royalty Rd (CARDIGAN).....	34	Old Bedford Rd (PISQUID EAST).....	28
Musselbed Rd (DONALDSTON).....	25	New Zealand Rd (ST MARGARETS).....	37	North Royalty Rd (GEORGETOWN).....	34	Old Breadalbane Rd (PLEASANT VALLEY).....	16
Mutch Rd (MOUNT HERBERT).....	24	Newport Wharf Rd (DEGROS MARSH).....	34	North Royalty Rd (GEORGETOWN ROYALTY).....	34	Old Cardigan Rd (MOUNT STEWART).....	28
Muttart Shore Rd (NORTH CARLETON).....	13	Newton Rd (EMERALD).....	16	North St Eleanors Rd (SLEMON PARK).....	12	Old Cardigan Rd (PISQUID EAST).....	28
Myers Rd (HAMPTON).....	15	Newton Rd (MIDDLETON).....	16	North Tryon Cross Rd (NORTH TRYON).....	15	Old Cheese Factory Rd (BRIDGETOWN).....	35
Myers Rd (ST ANN).....	19	Newton Rd (NEWTON).....	16	North Tryon Cross Rd (TRYON).....	15	Old Dover Rd (MURRAY RIVER).....	32
Myers Rd (ST PATRICK ROAD).....	28	Newtown Rd (GRANDVIEW).....	30	North York River Rd (MILTON STATION).....	20	Old Factory Rd (DESABLE).....	21
		Newtown Rd (LOWER NEWTOWN).....	30	North York River Rd (WARREN GROVE).....	20	Old Farm Rd (ROCKY POINT).....	24
<b><u>N</u></b>		Newtown Rd (NEWTOWN CROSS).....	30	North York River Rd (WARREN GROVE).....	21	Old Ferry Rd (BAYSIDE).....	11
Nail Pond Shore Rd (NAIL POND).....	9	Nicholson Pass Rd (ROCKY POINT).....	24	Northam Rd (BIRCH HILL).....	11	Old Fishermans Rd (GRAND TRACADIE).....	26
Napolean Rd (ST CHRYSOSTOME).....	5	Nicholson Rd (BELLE RIVER).....	31	Northam Rd (NORTHAM).....	5	Old Greenmount Rd (ST FELIX).....	8
Narrows Creek Rd (ST GEORGES).....	34	Nicholson Rd (BRUDENELL).....	34	Northam Rd (NORTHAM).....	11	Old Lake Rd (WEST ST PETERS).....	27
Navoo Rd (CAPE WOLFE).....	2	Nicholson Rd (HEAD OF CARDIGAN).....	29	Northam Rd (TYNE VALLEY).....	11	Old Martin Rd (KILDARE CAPES).....	8
Navoo Rd (CAPE WOLFE).....	3	Nicholson Rd (HEAD OF CARDIGAN).....	34	Northport Shore Rd (NORTHPORT).....	7	Old Martin Rd (ST FELIX).....	8
Navoo Rd (HALIBURTON).....	3	Nicholson Rd (LORNE VALLEY).....	29	Northside Rd (CABLE HEAD EAST).....	36	Old Mill Rd (CRAPAUD).....	15
Nebraska Rd (SOUTHWEST LOT 16).....	12	Nicks Rd (FOXLEY RIVER).....	6	Northside Rd (EAST POINT).....	41	Old Mount Stewart Rd (HEAD OF CARDIGAN).....	29
Nelligan Rd (NORWAY).....	9	Nielson Rd (GREENFIELD).....	29	Northside Rd (GOOSE RIVER).....	36	Old Mount Stewart Rd (HEAD OF CARDIGAN).....	34
Nelligan Rd (SEACOW POND).....	9	Nielson Rd (HEAD OF MONTAGUE).....	29	Northside Rd (LAKEVILLE).....	41	Old Mount Stewart Rd (ST TERESA).....	28
New Argyle Rd (CANOE COVE).....	21	Nielson Rd (HEAD OF MONTAGUE).....	30	Northside Rd (MONTICELLO).....	36	Old Mount Stewart Rd (ST TERESA).....	29
New Argyle Rd (LONG CREEK).....	21	Nine Mile Creek Rd (NEW DOMINION).....	21	Northside Rd (MONTICELLO).....	37	Old Palmer Rd (EBBSFLEET).....	1
New Argyle Rd (NEW ARGYLE).....	21	Nine Mile Creek Rd (NINE MILE CREEK).....	21	Northside Rd (NORTH LAKE).....	41	Old Palmer Rd (ST LAWRENCE).....	1
New Cove Rd (LOWER NEWTOWN).....	30	Nine Mile Creek Rd (NINE MILE CREEK).....	22	Northside Rd (PRIEST POND).....	37	Old Post Rd (CRAPAUD).....	15
New Cove Rd (ORWELL COVE).....	30	Nineteen Rd (NORBORO).....	17	Northside Rd (PRIEST POND).....	41	Old Princetown Rd (BAL TIC).....	17
New Glasgow Rd (EBENEZER).....	20	Nodd Rd (EMERALD).....	16	Northside Rd (ROCK BARRA).....	37	Old Princetown Rd (BAL TIC).....	18
New Glasgow Rd (NEW GLASGOW).....	19	Nodd Rd (SOUTH FREETOWN).....	16	Northside Rd (ST MARGARETS).....	37	Old Princetown Rd (FREDERICTON).....	19
New Glasgow Rd (NORTH MILTON).....	20	Noonan Shore Rd (BORDEN-CARLETON).....	14	Northside Rd (ST PETERS).....	36	Old Princetown Rd (FREDERICTON).....	20



Road Name (COMMUNITY)	Map Number	Road Name (COMMUNITY)	Map Number	Road Name (COMMUNITY)	Map Number	Road Name (COMMUNITY)	Map Number
Old Princetown Rd (HAMILTON).....	17	O'Rourke Rd (GREENMOUNT).....	8	Perley Shaw Rd (CANOE COVE).....	21	Piusville Rd (BLOOMFIELD).....	2
Old Princetown Rd (HAZEL GROVE).....	20	Orwell Cove Rd (ORWELL COVE).....	30	Perley Shaw Rd (CANOE COVE).....	22	Piusville Rd (PIUSVILLE).....	2
Old Princetown Rd (INDIAN RIVER).....	17	Osborne Rd (RIVERDALE).....	21	Perley Shaw Rd (NEW ARGYLE).....	21	Piusville Rd (PIUSVILLE).....	7
Old Princetown Rd (MILLVALE).....	17	Oswald Rd (BORDEN-CARLETON).....	15	Perry Rd (BRISTOL).....	27	Piusville Rd (ROSEBANK).....	7
Old Princetown Rd (MILLVALE).....	19	Owens Wharf Rd (CARDIGAN).....	34	Perry Rd (ST CHRYSOSTOME).....	5	Pkwiman Rd (SCOTCHFORT).....	28
Old Princetown Rd (SPRING VALLEY).....	17	Oyster Cove Rd (HAMILTON).....	12	Perry Rd (ST PATRICKS).....	19	Pleasant Grove Rd (GRAND TRACADIE).....	25
Old Queens Rd (GOOSE RIVER).....	36			Perry Rd (ST PATRICKS).....	20	Pleasant Grove Rd (GRAND TRACADIE).....	26
Old Queens Rd (ROCK BARRA).....	37	<b>P</b>		Perth Station Rd (BALDWIN ROAD).....	29	Pleasant Grove Rd (PLEASANT GROVE).....	25
Old Route 2 Rd (SPRINGVALE).....	20	Palmer Rd (ARLINGTON).....	11	Perth Station Rd (HEAD OF CARDIGAN).....	29	Pleasant Grove Rd (YORK).....	25
Old Sam Rd (STANHOPE).....	26	Palmer Rd (BAYSIDE).....	11	Perth Station Rd (HEAD OF CARDIGAN).....	34	Pleasant Valley Rd (IRIS).....	31
Old School Rd (VERNON RIVER).....	29	Palmer Rd (EBBSFLEET).....	1	Perth Station Rd (NEW PERTH).....	29	Pleasant Valley Rd (IRIS).....	32
Old Springton Rd (SPRINGTON).....	20	Palmer Rd (EBBSFLEET).....	8	Perth Station Rd (NEW PERTH).....	34	Pleasant Valley Rd (MOUNT VERNON).....	31
Old St John Rd (ST NICHOLAS).....	4	Palmer Rd (NAIL POND).....	9	Pete Con Rd (MURRAY ROAD).....	6	Pleasant Valley Rd (WOOD ISLANDS).....	31
Old St John Rd (ST RAPHAËL).....	4	Palmer Rd (PALMER ROAD).....	8	Peter Rd (ASCENSION).....	9	Point Deroche Rd (AFTON ROAD).....	27
Old St John Rd (UNION CORNER).....	4	Palmer Rd (PALMER ROAD).....	9	Peter Rd (ASCENSION).....	9	Point Deroche Rd (BETHEL).....	27
Old Station Rd (CLERMONT).....	17	Panmure Island Rd (GASPEREAUX).....	33	Peter Rd (PETERVILLE).....	8	Point Deroche Rd (BETHEL).....	27
Old Station Rd (NEW ANNAN).....	17	Panmure Island Rd (PANMURE ISLAND).....	33	Peter Rd (PETERVILLE).....	9	Point Deroche Rd (BLOOMING POINT).....	27
Old Store Rd (MONTICELLO).....	37	Panneau Rd (CAP-EGMONT).....	4	Peters Rd (ALLISTON).....	32	Point Deroche Rd (SAVAGE HARBOUR).....	27
Old Sturgeon Rd (STURGEON).....	33	Panneau Rd (ST TIMOTHÉE).....	4	Peters Rd (ALLISTON).....	33	Point Pleasant Rd (ALMA).....	33
Old Summerside Rd (KENSINGTON).....	17	Panting Shore Rd (WOOD ISLANDS).....	31	Peters Rd (ALMA).....	33	Point Pleasant Rd (CAMBRIDGE).....	33
Old Tom Rd (ELMSDALE).....	2	Paradise Rd (CAPE WOLFE).....	3	Peters Rd (CAMBRIDGE).....	33	Point Pleasant Rd (MURRAY RIVER).....	32
Old Tom Rd (ELMSDALE).....	7	Park Rd (CAPE WOLFE).....	3	Peters Rd (ELMWOOD).....	21	Point Pleasant Rd (MURRAY RIVER).....	33
Old Tom Rd (ST LAWRENCE).....	1	Park Rd (CANOE COVE).....	22	Peters Rd (ELMWOOD).....	21	Point Prim Rd (MOUNT BUCHANAN).....	23
Old Tom Rd (ST LAWRENCE).....	2	Park Rd (GEORGETOWN ROYALTY).....	34	Peters Rd (EMYVALE).....	20	Point Prim Rd (MOUNT BUCHANAN).....	30
Old Tory Rd (BELMONT LOT 16).....	12	Park Rd (KENSINGTON).....	17	Peters Rd (EMYVALE).....	21	Point Prim Rd (POINT PRIM).....	23
Old Tory Rd (CENTRAL LOT 16).....	12	Park Rd (SOURIS).....	38	Peters Rd (GLENWILLIAM).....	32	Pol Rd (SLEMON PARK).....	12
Old Town Rd (TRYON).....	15	Park Rd (SOURIS LINE ROAD).....	38	Peters Rd (HARTSVILLE).....	20	Polly Hill Rd (BELFAST).....	30
Old Town Rd (WESTMORELAND).....	15	Parker Cross Rd (EBENEZER).....	20	Peters Rd (NEW HAVEN).....	21	Polly Hill Rd (ELDON).....	30
Old Trans Canada Rd (ALBANY).....	16	Parker Cross Rd (OYSTER BED BRIDGE).....	20	Peters Rd (PEMBROKE).....	33	Polycarpe et Rosida Rd (ST CHRYSOSTOME).....	5
Old Tryon Rd (DESABLE).....	21	Patrick Rd (LONG RIVER).....	17	Peters Rd (PETERS ROAD).....	33	Pond Rd (LITTLE POND).....	38
Old Uigg Rd (ORWELL).....	30	Patucket Rd (DONAGH).....	25	Peters Rd (POINT PRIM).....	23	Ponds Rd (SOUTH PINETTE).....	31
Old Upper Rd (VICTORIA CROSS).....	33	Patucket Rd (TARANTUM).....	25	Phare du Cap Egmont Rd (CAP-EGMONT).....	4	Poole Rd (ROSENEATH).....	34
Old Western Rd (ASCENSION).....	8	Paugh Rd (EAST BIDEFORD).....	10	Phee Shore Rd (NORWAY).....	9	Pope Rd (SUMMERSIDE).....	12
Old Western Rd (ASCENSION).....	9	Paynter Rd (SPRINGBROOK).....	18	Phils Rd (POPLAR GROVE).....	10	Port Hill Station Rd (MOUNT PLEASANT).....	5
Old Wharf Rd (STURGEON).....	33	Paynter Rd (SPRINGBROOK).....	18	Phyllis Kennedy Rd (SEA VIEW).....	18	Port Hill Station Rd (TYNE VALLEY).....	5
Oldis Rd (STURGEON).....	33	Peakes Rd (BYRNES ROAD).....	28	Pickering Rd (SEA VIEW).....	18	Port Hill Station Rd (TYNE VALLEY).....	11
Ole Murphy Shore Rd (CUMBERLAND).....	22	Peakes Rd (PEAKES).....	28	Pine Grove Rd (LONG RIVER).....	17	Portage Rd (BRACKLEY BEACH).....	19
O'Leary Rd (KNUTSFORD).....	3	Peakes Rd (RIVERTON).....	28	Pine Haven Rd (AFTON ROAD).....	27	Portage Rd (DEGROS MARSH).....	34
O'Leary Rd (O'LEARY).....	3	Peakes Rd (RIVERTON).....	35	Pine Rd (ST GEORGES).....	34	Portage Rd (OYSTER BED BRIDGE).....	19
O'Leary Rd (SPRINGFIELD WEST).....	3	Peardon Rd (VALLEYFIELD).....	33	Pinette Rd (BELFAST).....	30	Portage Rd (OYSTER BED BRIDGE).....	20
O'Leary Rd (UNIONVALE).....	3	Peardon Rd (VICTORIA CROSS).....	33	Pioneer Cemetery Rd (FLAT RIVER).....	31	Portage Rd (ST GEORGES).....	34
O'Leary Rd (UNIONVALE).....	6	Pembroke Rd (GASPEREAUX).....	33	Pioneer Cemetery Rd (MURRAY RIVER).....	32	Portage Rd (TENMILE HOUSE).....	25
O'Leary Rd (WEST CAPE).....	3	Pembroke Rd (PEMBROKE).....	33	Pioneer Cemetery Rd (NORTH CARLETON).....	13	Portage Rd (TRACADIE CROSS).....	25
O'Leary Rd (WOODSTOCK).....	6	Penderosa Rd (DARNLEY).....	18	Pioneer Cemetery Rd (RUSTICO).....	19	Portage Shore Rd (ENMORE).....	5
Oliver Rd (ELMSDALE).....	7	Peninsula Rd (POINT PRIM).....	23	Pioneer Cemetery Rd (WOOD ISLANDS).....	31	Potato Blossom Rd (JOHNSTONS RIVER).....	25
Oliver Rd (HUNTLEY).....	7	Penn Point Rd (EARNSCLIFFE).....	30	Pippy Rd (MOUNT HERBERT).....	24	Potts Rd (ARGYLE SHORE).....	22
Oliver Rd (HUNTLEY).....	8	Pensioners Rd (PRIEST POND).....	37	Pitre Rd (MONTROSE).....	8	Poverty Beach Rd (MURRAY HARBOUR NORTH).....	33
O'Meara Rd (BROOKLYN).....	7	Percival Rd (ALASKA).....	6	Pitre Rd (WOODVALE).....	8	Power Rd (JOHNSTONS RIVER).....	24
O'Rourke Rd (CENTRAL KILDARE).....	8	Percival Rd (WEST DEVON).....	6	Pitt Island Rd (BROOKLYN).....	7	Power Rd (MERMAID).....	24
		Percival River Rd (ALASKA).....	6	Pius Croken Rd (EMERALD).....	16	Power Rd (NEW PERTH).....	34
		Percy Sharpe Rd (ALASKA).....	6	Pius Croken Rd (FREETOWN).....	16		



Road Name (COMMUNITY)	Map Number	Road Name (COMMUNITY)	Map Number	Road Name (COMMUNITY)	Map Number	Road Name (COMMUNITY)	Map Number
Power Rd (ROSENEATH).....	34	<b>R</b>		Richard Rd (CAP-EGMONT).....	4	Roma Point Rd (BRUDENELL).....	34
Pownal Bay Knoll Rd (POWNAL).....	24	Rabbit Rd (BRIDGETOWN).....	35	Richard Rd (ST TIMOTHÉE).....	4	Rona Hill Rd (MOUNT VERNON).....	31
Pownal Rd (ALEXANDRA).....	24	Rabbittown Rd (MISCOUCHE).....	12	Richards Rd (ABNEY).....	32	Ronnies Rd (SOUTH PINETTE).....	30
Pownal Rd (MOUNT MELLICK).....	24	Rafferty Rd (FOXLEY RIVER).....	6	Richards Rd (SPRINGHILL).....	5	Ronnies Rd (SOUTH PINETTE).....	31
Pownal Rd (POWNAL).....	24	Rafferty Rd (PORTAGE).....	6	Richards Rd (VICTORIA WEST).....	5	Rons Rd (HAMPTON).....	15
Pratt Rd (SOUTHAMPTON).....	35	Raiders Rd (CHARLOTTETOWN).....	24	Rileys Rd (CUMBERLAND).....	24	Rose Rd (LAKEVILLE).....	41
Praught Rd (GRAND RIVER).....	5	Railine Rd (ST TERESA).....	28	Rilla Rd (CHARLOTTETOWN).....	24	Rosebank Rd (STRATFORD).....	24
Prestige Rd (GEORGETOWN).....	34	Ramsay Rd (BELMONT LOT 16).....	11	Rink Rd (GRAND TRACADIE).....	26	Roseberry Rd (BELFAST).....	30
Pridham Rd (CENTRAL KILDARE).....	8	Ramsay Rd (GLENWOOD).....	3	Rink Rd (TYNE VALLEY).....	5	Roseberry Rd (BELFAST).....	31
Pridham Rd (MONTROSE).....	8	Ramsay Rd (MONTROSE).....	8	Rink Rd (TYNE VALLEY).....	11	Roseberry Rd (SOUTH PINETTE).....	31
Primrose Rd (DEGROS MARSH).....	34	Ramsay Rd (SPRING VALLEY).....	17	River Rd (ANNANDALE).....	39	Rosedale Rd (MONTAGUE).....	33
Primrose Rd (LAUNCHING).....	34	Ramsay Rd (SPRINGFIELD WEST).....	3	River Rd (AUGUSTINE COVE).....	15	Roseville Pond Rd (ROSEVILLE).....	2
Primrose Rd (LAUNCHING).....	39	Rattenbury Rd (GRANVILLE).....	17	River Rd (FRENCH RIVER).....	18	Ross Corner Rd (NORTH BEDEQUE).....	13
Primrose Rd (PRIMROSE).....	35	Rattenbury Rd (SOUTH GRANVILLE).....	17	River Rd (JOHNSTONS RIVER).....	24	Ross Rd (BROOKVALE).....	20
Primrose Rd (ST GEORGES).....	34	Rattenbury Rd (SPRINGFIELD).....	16	River Rd (PARK CORNER).....	18	Ross Rd (SPRINGTON).....	20
Primrose Rd (ST GEORGES).....	35	Rattenbury Rd (SPRINGFIELD).....	17	River Reach Rd (NORTH RUSTICO).....	19	Ross Rd (STURGEON).....	33
Primrose Rd (ST GEORGES).....	39	Rattenbury Rd (STANLEY BRIDGE).....	17	Riverdale Rd (EMYVALE).....	20	Ross Rd (VERNON BRIDGE).....	29
Princetown Rd (CLINTON).....	17	Ray Way Rd (NORTH RUSTICO).....	19	Riverdale Rd (EMYVALE).....	21	Roxbury Rd (ROXBURY).....	6
Princetown Rd (GRAHAMS ROAD).....	17	Raymond Rd (MONT-CARMEL).....	4	Riverdale Rd (GREEN BAY).....	21	Royalty Junction Rd (BRACKLEY).....	25
Princetown Rd (MALPEQUE).....	11	Rayner Creek Rd (TRAVELLERS REST).....	12	Riverdale Rd (RIVERDALE).....	21	Royalty Junction Rd (CHARLOTTETOWN).....	25
Princetown Rd (SOUTH GRANVILLE).....	17	Rayner Creek Rd Ext (TRAVELLERS REST).....	12	Riverfront Rd (LONG RIVER).....	17	Royalty Point Rd (MALPEQUE).....	11
Proctor Rd (MERMAID).....	24	Rayner Rd (CENTRAL BEDEQUE).....	13	Riverline Rd (MERMAID).....	24	Royalty Rd (CHARLOTTETOWN).....	20
Proctor Rd (MERMAID).....	25	Read Rd (BORDEN-CARLETON).....	14	Rivers End Rd (BROOKLYN).....	7	Royalty Rd (CHARLOTTETOWN).....	25
Provost Rd (DEBLOIS).....	8	Red Bank Rd (LAKEVILLE).....	41	Rix Rd (ELMSDALE).....	7	Royalty Rd (MILTON STATION).....	20
Provost Rd (LEOVILLE).....	8	Red Bank Rd (RUSTICO).....	19	Rix Rd (ELMSDALE).....	8	Rte 10 (AUGUSTINE COVE).....	15
Provost Rd (PALMER ROAD).....	8	Red Clay Rd (CANOE COVE).....	22	Roache Rd (DARNLEY).....	18	Rte 10 (CAPE TRAVERSE).....	15
Provost Rd (WATERFORD).....	8	Red Head Rd (MORELL).....	27	Robbins Rd (UIGG).....	29	Rte 10 (TRYON).....	15
Provost Rd (WATERFORD).....	9	Red House Rd (EGLINGTON).....	38	Robbins Rd (UIGG).....	30	Rte 103 (BALTIC).....	18
PWC Rd (BALTIC).....	18	Red House Rd (HOWE BAY).....	38	Robert E Halpin Rd (RUSTICO).....	19	Rte 103 (DARNLEY).....	18
		Red Point Park Rd (RED POINT).....	40	Roberts Rd (MIDDLETON).....	16	Rte 103 (SEA VIEW).....	18
<b>Q</b>		Red Point Rd (JOHNSTONS RIVER).....	24	Roberts Rd (STANHOPE).....	26	Rte 104 (INDIAN RIVER).....	17
Quai des Pêcheurs Rd (CAP-EGMONT).....	4	Red Point Rd (JOHNSTONS RIVER).....	25	Robertson Rd (BETHEL).....	24	Rte 104 (MARGATE).....	17
Queens Point Rd (GRAND TRACADIE).....	26	Red Sail Rd (SOUTH PINETTE).....	30	Robertson Rd (BLOOMFIELD CORNER).....	7	Rte 104 (SPRING VALLEY).....	17
Queens Rd (CORNWALL).....	21	Red Sail Rd (SOUTH PINETTE).....	31	Robertson Rd (BRUDENELL).....	34	Rte 11 (ABRAM VILLAGE).....	4
Queens Rd (HEAD OF MONTAGUE).....	29	Redcliffe Rd (HAMPTON).....	15	Robertson Rd (CHARLOTTETOWN).....	24	Rte 11 (BAIE-EGMONT).....	4
Queens Rd (HEAD OF MONTAGUE).....	30	Reeves Rd (FREETOWN).....	16	Robertson Rd (MOUNT ALBION).....	24	Rte 11 (BAIE-EGMONT).....	5
Queens Rd (LYNDALE).....	30	Reeves Rd (NORTH ST ELEANORS).....	12	Robertson Rd (MURRAY HARBOUR).....	32	Rte 11 (CAP-EGMONT).....	4
Queens Rd (MONTAGUE).....	34	Reeves Rd (SOUTH FREETOWN).....	16	Robertson Rd (POPLAR POINT).....	34	Rte 11 (ENMORE).....	5
Queens Rd (VICTORIA CROSS).....	29	Reg McInnis Rd (SAVAGE HARBOUR).....	27	Robertson Rd (POPLAR POINT).....	35	Rte 11 (LINKLETTER).....	12
Queens Rd (VICTORIA CROSS).....	30	Reid Rd (BALDWIN ROAD).....	29	Robertson Rd (WHITE SANDS).....	32	Rte 11 (MAXIMEVILLE).....	4
Queens Rd (VICTORIA CROSS).....	34	Reid Rd (STANLEY BRIDGE).....	17	Robi Rd (DARNLEY).....	18	Rte 11 (MISCOUCHE).....	12
Queens Rd Ext (MONTAGUE).....	34	Reid Rd (STANLEY BRIDGE).....	19	Robinsons Island Rd (BRACKLEY BEACH).....	19	Rte 11 (MONT-CARMEL).....	4
Quigley Rd (BORDEN-CARLETON).....	15	Reid Rd (UNION CORNER).....	4	Robison Rd (GRAND TRACADIE).....	26	Rte 11 (MOUNT PLEASANT).....	5
Quincy Adams Rd (GRAND RIVER).....	11	Reillys Rd (GASPEREAUX).....	33	Rock Rd (SPRINGHILL).....	5	Rte 11 (ST CHRYSOSTOME).....	5
Quinn Rd (ELMWOOD).....	21	Rennies Rd (BAIE-EGMONT).....	4	Rockley Rd (SUFFOLK).....	25	Rte 11 (ST NICHOLAS).....	4
Quinn Rd (GREEN BAY).....	21	Reserve Rd (FORESTVIEW).....	2	Rocky Beach Rd (MARIE).....	36	Rte 11 (ST NICHOLAS).....	12
Quinn Rd (KINGSTON).....	21	Reserve Rd (GLENGARRY).....	2	Rocky Point Rd (ROCKY POINT).....	24	Rte 11 (ST RAPHAËL).....	4
		Reserve Rd (HALIBURTON).....	2	Rocky Point Rd (ST CHRYSOSTOME).....	5	Rte 11 (UNION CORNER).....	4
		Richard Point Rd (AUGUSTINE COVE).....	15	Rogers Pass Rd (ROCKY POINT).....	24	Rte 11 (VICTORIA WEST).....	5



Road Name (COMMUNITY)	Map Number	Road Name (COMMUNITY)	Map Number	Road Name (COMMUNITY)	Map Number	Road Name (COMMUNITY)	Map Number
Rte 112 (BEDEQUE).....	13	Rte 13 (RENNIES ROAD).....	20	Rte 19 (ARGYLE SHORE).....	22	Rte 20 (BALTIC).....	18
Rte 112 (LOWER BEDEQUE).....	13	Rte 13 (WESTMORELAND).....	15	Rte 19 (CANOE COVE).....	22	Rte 20 (DARNLEY).....	18
Rte 115 (ALBANY).....	16	Rte 131 (ARLINGTON).....	11	Rte 19 (CUMBERLAND).....	22	Rte 20 (FRENCH RIVER).....	18
Rte 12 (ALBERTON).....	7	Rte 131 (BIRCH HILL).....	11	Rte 19 (CUMBERLAND).....	23	Rte 20 (HAMILTON).....	17
Rte 12 (ANGLO TIGNISH).....	9	Rte 131 (GRAND RIVER).....	11	Rte 19 (CUMBERLAND).....	24	Rte 20 (INDIAN RIVER).....	17
Rte 12 (BAYSIDE).....	11	Rte 14 (BRAE).....	3	Rte 19 (DESABLE).....	21	Rte 20 (KENSINGTON).....	17
Rte 12 (BIRCH HILL).....	11	Rte 14 (BRAE).....	6	Rte 19 (FAIRVIEW).....	21	Rte 20 (MALPEQUE).....	11
Rte 12 (CENTRAL KILDARE).....	7	Rte 14 (BURTON).....	2	Rte 19 (FAIRVIEW).....	24	Rte 20 (MALPEQUE).....	18
Rte 12 (CENTRAL KILDARE).....	8	Rte 14 (CAMPBELLTON).....	2	Rte 19 (MEADOWBANK).....	21	Rte 20 (NEW LONDON).....	17
Rte 12 (CENTRAL LOT 16).....	12	Rte 14 (CAPE WOLFE).....	2	Rte 19 (NEW DOMINION).....	21	Rte 20 (PARK CORNER).....	18
Rte 12 (CHRISTOPHER CROSS).....	9	Rte 14 (CAPE WOLFE).....	3	Rte 19 (NINE MILE CREEK).....	22	Rte 20 (SEA VIEW).....	18
Rte 12 (EAST BIDEFORD).....	6	Rte 14 (CARLETON).....	6	Rte 19 (RICE POINT).....	22	Rte 20 (SPRINGBROOK).....	17
Rte 12 (ELLERSLIE-BIDEFORD).....	6	Rte 14 (CHRISTOPHER CROSS).....	9	Rte 19 (ROCKY POINT).....	24	Rte 20 (SPRINGBROOK).....	18
Rte 12 (ELLERSLIE-BIDEFORD).....	10	Rte 14 (COLEMAN).....	6	Rte 1A (ALBANY).....	16	Rte 204 (CALEDONIA).....	31
Rte 12 (ELLERSLIE-BIDEFORD).....	11	Rte 14 (DUNBLANE).....	3	Rte 1A (CENTRAL BEDEQUE).....	13	Rte 204 (CALEDONIA).....	32
Rte 12 (FOXLEY RIVER).....	6	Rte 14 (EBBSFLEET).....	1	Rte 1A (CENTRAL BEDEQUE).....	16	Rte 215 (MOUNT HERBERT).....	24
Rte 12 (FREELAND).....	6	Rte 14 (GLENWOOD).....	3	Rte 1A (MIDDLETON).....	16	Rte 225 (HAMPSHIRE).....	20
Rte 12 (GRAND RIVER).....	4	Rte 14 (HEBRON).....	3	Rte 1A (NORTH BEDEQUE).....	12	Rte 225 (HARTSVILLE).....	20
Rte 12 (GRAND RIVER).....	5	Rte 14 (MILBURN).....	3	Rte 1A (NORTH BEDEQUE).....	13	Rte 225 (KINKORA).....	16
Rte 12 (GRAND RIVER).....	11	Rte 14 (MILO).....	3	Rte 1A (WILMOT VALLEY).....	12	Rte 225 (MIDDLETON).....	16
Rte 12 (KILDARE CAPES).....	8	Rte 14 (MIMINEGASH).....	1	Rte 2 (BROOKFIELD).....	20	Rte 225 (NORTH WILTSHIRE).....	20
Rte 12 (MISCOUCHE).....	12	Rte 14 (NAIL POND).....	9	Rte 2 (DINGWELLS MILLS).....	35	Rte 225 (ROSE VALLEY).....	16
Rte 12 (MONTROSE).....	8	Rte 14 (PLEASANT VIEW).....	1	Rte 2 (DINGWELLS MILLS).....	38	Rte 225 (SHAMROCK).....	16
Rte 12 (NORTH ST ELEANORS).....	12	Rte 14 (PLEASANT VIEW).....	8	Rte 2 (FARMINGTON).....	35	Rte 225 (SPRINGTON).....	16
Rte 12 (POPLAR GROVE).....	6	Rte 14 (ROSEVILLE).....	1	Rte 2 (FARMINGTON).....	36	Rte 225 (SPRINGTON).....	20
Rte 12 (POPLAR GROVE).....	11	Rte 14 (ROSEVILLE).....	2	Rte 2 (FIVE HOUSES).....	36	Rte 225 (STANCHEL).....	16
Rte 12 (PORT HILL).....	11	Rte 14 (SKINNERS POND).....	9	Rte 2 (FORTUNE BRIDGE).....	38	Rte 225 (WARREN GROVE).....	20
Rte 12 (SEACOW POND).....	9	Rte 14 (ST LAWRENCE).....	1	Rte 2 (FREDERICTON).....	16	Rte 240 (MILLVALE).....	17
Rte 12 (SOUTHWEST LOT 16).....	4	Rte 14 (WATERFORD).....	8	Rte 2 (FREDERICTON).....	20	Rte 240 (SOUTH GRANVILLE).....	17
Rte 12 (SOUTHWEST LOT 16).....	12	Rte 14 (WATERFORD).....	9	Rte 2 (GREENVALE).....	20	Rte 243 (GREENVALE).....	20
Rte 12 (ST FELIX).....	8	Rte 14 (WEST CAPE).....	3	Rte 2 (HAZEL GROVE).....	20	Rte 25 (COVEHEAD ROAD).....	25
Rte 12 (TIGNISH SHORE).....	8	Rte 14 (WEST POINT).....	3	Rte 2 (HUNTER RIVER).....	20	Rte 25 (MARSHFIELD).....	25
Rte 12 (TYNE VALLEY).....	11	Rte 152 (ALBERTON).....	7	Rte 2 (KENSINGTON).....	17	Rte 25 (STANHOPE).....	26
Rte 124 (ABRAM VILLAGE).....	4	Rte 152 (HUNTLEY).....	7	Rte 2 (MILTON STATION).....	20	Rte 25 (WEST COVEHEAD).....	25
Rte 124 (URBAINVILLE).....	4	Rte 152 (HUNTLEY).....	8	Rte 2 (MILTON STATION).....	25	Rte 25 (WEST COVEHEAD).....	26
Rte 124 (WELLINGTON).....	4	Rte 152 (MONTROSE).....	8	Rte 2 (NEW ANNAN).....	12	Rte 25 (YORK).....	25
Rte 124 (WELLINGTON CENTRE).....	4	Rte 152 (NORTHPORT).....	7	Rte 2 (NEW ANNAN).....	17	Rte 258 (NEW GLASGOW).....	19
Rte 127 (GRAND RIVER).....	5	Rte 17 (ALBION).....	33	Rte 2 (NORBORO).....	17	Rte 258 (RUSTICO).....	19
Rte 127 (RICHMOND).....	5	Rte 17 (CAMBRIDGE).....	32	Rte 2 (PLEASANT VALLEY).....	16	Rte 3 (ALBERRY PLAINS).....	29
Rte 13 (BROOKVALE).....	20	Rte 17 (CAMBRIDGE).....	33	Rte 2 (ROLLO BAY).....	38	Rte 3 (HERMITAGE).....	29
Rte 13 (CAVENDISH).....	19	Rte 17 (GASPEREAUX).....	33	Rte 2 (ROLLO BAY WEST).....	38	Rte 3 (MILLVIEW).....	29
Rte 13 (CRAPAUD).....	15	Rte 17 (LOWER MONTAGUE).....	33	Rte 2 (SHERBROOKE).....	12	Rte 3 (MOUNT MELLICK).....	29
Rte 13 (HUNTER RIVER).....	20	Rte 17 (LOWER MONTAGUE).....	34	Rte 2 (SOURIS WEST).....	38	Rte 3 (NEW PERTH).....	29
Rte 13 (KELLYS CROSS).....	15	Rte 17 (MONTAGUE).....	33	Rte 2 (SPRINGFIELD).....	16	Rte 3 (NEW PERTH).....	34
Rte 13 (KELLYS CROSS).....	20	Rte 17 (MURRAY HARBOUR NORTH).....	32	Rte 2 (SPRINGFIELD).....	17	Rte 3 (ROSENEATH).....	34
Rte 13 (KELLYS CROSS).....	21	Rte 17 (MURRAY HARBOUR NORTH).....	33	Rte 2 (SPRINGVALE).....	20	Rte 3 (SUMMERVILLE).....	29
Rte 13 (MAYFIELD).....	19	Rte 17 (PEMBROKE).....	33	Rte 2 (ST PETERS).....	36	Rte 3 (VERNON RIVER).....	29
Rte 13 (NEW GLASGOW).....	19	Rte 17 (STURGEON).....	33	Rte 2 (TRAVELLERS REST).....	12	Rte 310 (BAY FORTUNE).....	38
Rte 13 (RENNIES ROAD).....	19	Rte 19 (ARGYLE SHORE).....	21	Rte 20 (BALTIC).....	17	Rte 310 (EGLINGTON).....	38



Road Name (COMMUNITY)	Map Number	Road Name (COMMUNITY)	Map Number	Road Name (COMMUNITY)	Map Number	Road Name (COMMUNITY)	Map Number
Rte 310 (FORTUNE BRIDGE).....	38	Sandy Hill Rd (LOWER BEDEQUE).....	13	Selkirk Rd (SELKIRK).....	36	Sherwood Rd (CHARLOTTETOWN).....	25
Rte 310 (HOWE BAY).....	38	Sandy Point Rd (HAMPTON).....	15	Selkirk Rd (SELKIRK).....	37	Shields Rd (ST EDWARD).....	8
Rte 310 (LITTLE POND).....	38	Sandy Point Rd (SOUTH MELVILLE).....	15	Selkirk Rd (ST CHARLES).....	35	Shields Rd (ST LAWRENCE).....	8
Rte 310 (ROLLO BAY WEST).....	38	Sandy Point Rd (SOUTH MELVILLE).....	21	Selkirk Rd (ST CHARLES).....	37	Ship Building Rd (KINGSBORO).....	41
Rte 323 (CHERRY HILL).....	28	Savage Harbour Rd (SAVAGE HARBOUR).....	27	Selkirk Rd (ST CHARLES).....	38	Ship Wreck Shore Rd (POINT PRIM).....	23
Rte 323 (HEAD OF HILLSBOROUGH).....	28	Savage View Rd (SAVAGE HARBOUR).....	27	Selkirk Rd (VALLEY).....	30	Shipyards Rd (HAMILTON).....	11
Rte 323 (ST ANDREWS).....	28	Scales Pond Rd (FREETOWN).....	16	Selkirk Rd (VALLEY).....	31	Shirleys View Rd (DESABLE).....	21
Rte 336 (CABLE HEAD EAST).....	36	Scales Pond Rd (NEWTON).....	16	Service Rd (WOOD ISLANDS).....	31	Shore Rd (ANGLO TIGNISH).....	9
Rte 336 (CABLE HEAD WEST).....	36	Scales Pond Rd (SOUTH FREETOWN).....	16	Settlement Rd (BRISTOL).....	27	Shore Rd (CABLE HEAD WEST).....	36
Rte 336 (GREENWICH).....	36	Scenic View Rd (LONG CREEK).....	21	Settlement Rd (GRANDVIEW).....	30	Shore Rd (CAP-EGMONT).....	4
Rte 350 (ST ANDREWS).....	27	Scenic View Rd (LONG CREEK).....	22	Settlement Rd (GREEN MEADOWS).....	27	Shore Rd (CARDIGAN).....	34
Rte 351 (CHERRY HILL).....	28	Scenia Rd (VERNON BRIDGE).....	29	Settlement Rd (GREEN MEADOWS).....	28	Shore Rd (DARNLEY).....	18
Rte 351 (HEAD OF HILLSBOROUGH).....	28	Scenia Rd (VERNON BRIDGE).....	30	Settlement Rd (LYNDALE).....	29	Shore Rd (FORT AUGUSTUS).....	28
Rte 351 (MOUNT STEWART).....	28	School House Rd (CARDIGAN NORTH).....	34	Settlement Rd (LYNDALE).....	30	Shore Rd (HAMPTON).....	15
Rte 352 (CHERRY HILL).....	28	School Rd (FARMINGTON).....	35	Settlement Rd (MARSHFIELD).....	25	Shore Rd (HEBRON).....	3
Rte 352 (GREEN MEADOWS).....	28	School Rd (INDIAN RIVER).....	17	Settlement Rd (MAYFIELD).....	19	Shore Rd (HIGH BANK).....	32
Rte 352 (HEAD OF HILLSBOROUGH).....	28	School Rd (WEST CAPE).....	3	Settlers Ridge Rd (STANLEY BRIDGE).....	17	Shore Rd (LITTLE SANDS).....	31
Rte 6 (CLINTON).....	17	Schurmans Point Rd (NORTH BEDEQUE).....	12	Seven Mile Bay Rd (NORTH CARLETON).....	13	Shore Rd (LITTLE SANDS).....	32
Rte 6 (DUNSTAFFNAGE).....	25	Schurmans Point Rd (NORTH BEDEQUE).....	13	Seven Mile Rd (BRIDGETOWN).....	35	Shore Rd (MAXIMEVILLE).....	4
Rte 6 (GRAND TRACADIE).....	25	Scully Rd (MARIE).....	36	Seven Mile Rd (CARDIGAN).....	34	Shore Rd (PLEASANT VIEW).....	8
Rte 6 (GRAND TRACADIE).....	26	Scully Rd (ROLLO BAY).....	38	Seven Mile Rd (CARDROSS).....	34	Shore Rd (ROCK BARRA).....	37
Rte 6 (KENSINGTON).....	17	Scully Rd (SOURIS WEST).....	38	Seven Mile Rd (DUNDAS).....	35	Shore Rd (WOOD ISLANDS).....	31
Rte 6 (MARGATE).....	17	Sea Cow Head Rd (FERNWOOD).....	13	Seven Mile Rd (GLENFANNING).....	34	Shore Rd Ext (HAMPTON).....	15
Rte 6 (MILLCOVE).....	25	Seal River Rd (CARDIGAN NORTH).....	34	Seven Mile Rd (GLENFANNING).....	35	Shoreline Rd (TYNE VALLEY).....	11
Rte 6 (NEW LONDON).....	17	Seal River Rd (DEGROS MARSH).....	34	Seven Mile Rd (PRIMROSE).....	35	Sigsworth Rd (CARDROSS).....	34
Rte 6 (OYSTER BED BRIDGE).....	19	Seal River Rd (MILLVIEW).....	29	Shaw Rd (ALBION CROSS).....	35	Simmons Rd (SPRING VALLEY).....	17
Rte 6 (OYSTER BED BRIDGE).....	20	Seal River Rd (VERNON BRIDGE).....	29	Shaw Rd (DINGWELLS MILLS).....	35	Simpson Mill Rd (BAYVIEW).....	19
Rte 6 (RUSTICO).....	19	Seamans Rd (SOUTH GRANVILLE).....	17	Shaw Rd (DINGWELLS MILLS).....	38	Simpson Mill Rd (HOPE RIVER).....	19
Rte 6 (STANLEY BRIDGE).....	17	Seamans Rd (SPRINGFIELD).....	17	Shaw Rd (HALIBURTON).....	3	Simpson Mill Rd (STANLEY BRIDGE).....	19
Rte 6 (WHEATLEY RIVER).....	19	Seamans Rd (STANHOPE).....	26	Shaw Rd (KNUTSFORD).....	3	Skunk House Rd (CABLE HEAD EAST).....	36
Ruperts Rd (STANHOPE).....	26	Searletown Rd (ALBANY).....	16	Shaw Rd (LORNE VALLEY).....	34	Sleepy Hollow Rd (CHARLOTTETOWN).....	25
Rustico Rd (MILTON STATION).....	20	Searletown Rd (BEDEQUE).....	13	Shaw Rd (LORNE VALLEY).....	35	Sleepy Hollow Rd (MILTON STATION).....	20
Rustico Rd (NORTH MILTON).....	20	Searletown Rd (SEARLETOWN).....	13	Shaw Rd (MARTINVALE).....	35	Sleepy Hollow Rd (MILTON STATION).....	25
Rustico Rd (NORTH RUSTICO).....	19	Searletown Rd (SEARLETOWN).....	16	Shawn Park Rd (STANHOPE).....	26	Sloane Rd (DEGROS MARSH).....	34
Rustico Rd (OYSTER BED BRIDGE).....	20	Seaview Estates Rd (SEA VIEW).....	18	Shaws Wharf Rd (ST CATHERINES).....	21	Smallman Rd (FORESTVIEW).....	2
Rustico Rd (RUSTICO).....	19	Seaweed Rd (MISCOUCHE).....	12	Sheas Rd (WATERFORD).....	8	Smallman Rd (FORESTVIEW).....	3
Rustico Rd (SPRINGVALE).....	20	Seaweed Rd (POPLAR GROVE).....	10	Sheehan Rd (BEAR RIVER SOUTH).....	37	Smallman Rd (KNUTSFORD).....	3
Ryans Rd (AVONDALE).....	29	Seaweed Rd (SUMMERSIDE).....	12	Sheehan Rd (ST CHARLES).....	37	Smallwood Rd (KNUTSFORD).....	3
Ryans Rd (ELLIOTVALE).....	29	Seaweed Rd (VICTORIA WEST).....	5	Sheehan Rd (ST CHARLES).....	38	Smallwood Rd (MILBURN).....	3
		Selkirk Park Rd (ELDON).....	30	Sheep Pond Rd (SOURIS WEST).....	38	Smith Rd (FOXLEY RIVER).....	6
		Selkirk Rd (BELLE RIVER).....	31	Sheepskin Rd (ELMWOOD).....	21	Smith Rd (GRANVILLE).....	17
		Selkirk Rd (DINGWELLS MILLS).....	38	Sheepskin Rd (RIVERDALE).....	21	Smith Rd (PLEASANT VALLEY).....	16
		Selkirk Rd (FARMINGTON).....	38	Sheiling Rd (ST PETERS).....	36	Smith Rd (SOUTH GRANVILLE).....	16
		Selkirk Rd (GOOSE RIVER).....	36	Shelton Harris Rd (EAST BIDEFORD).....	10	Smith Rd (SOUTH GRANVILLE).....	17
		Selkirk Rd (IONA).....	30	Shelton Harris Rd (EAST BIDEFORD).....	11	Smugglers Cove Rd (DERBY).....	3
		Selkirk Rd (MELVILLE).....	31	Shepard Rd (CARDROSS).....	34	Snake Rd (KINGSBORO).....	41
		Selkirk Rd (MONTICELLO).....	36	Sherbrooke Rd (SHERBROOKE).....	12	Snake Rd (RED POINT).....	41
		Selkirk Rd (NEWTOWN CROSS).....	30	Sherbrooke Rd (SUMMERSIDE).....	12	Snowie Rd (MAYFIELD).....	19
		Selkirk Rd (ORWELL).....	30	Sherry Rd (FERNWOOD).....	13	Snowie Rd (RUSTICO).....	19

Road Name (COMMUNITY)	Map Number	Road Name (COMMUNITY)	Map Number	Road Name (COMMUNITY)	Map Number	Road Name (COMMUNITY)	Map Number
Soloman Gallant Rd (NEW ANNAN).....	12	St Catherines Rd (CHEPSTOW).....	38	St Peters Rd (MORELL EAST).....	27	Strathcona Rd (FOREST HILL).....	36
Solomons Rd (POPLAR GROVE).....	10	St Catherines Rd (SOURIS).....	38	St Peters Rd (MORELL EAST).....	36	Strathcona Rd (PRIMROSE).....	35
Somers Rd (ST GEORGES).....	34	St Catherines Rd (ST CATHERINES).....	21	St Peters Rd (MOUNT STEWART).....	28	Strathcona Rd (SOUTHAMPTON).....	35
Sonora Rd (ST PETERS).....	36	St Charles Rd (FORTUNE BRIDGE).....	38	St Peters Rd (SCOTCHFORT).....	28	Strathcona Rd (STRATHCONA).....	35
Sorrie Rd (MILLTOWN CROSS).....	33	St Charles Rd (MONTICELLO).....	37	St Peters Rd (ST ANDREWS).....	27	Strathgartney Rd (BONSHAW).....	21
Sorrie Rd (ST MARYS ROAD).....	33	St Charles Rd (ROLLO BAY WEST).....	38	St Peters Rd (ST ANDREWS).....	28	Suffolk Rd (MARSHFIELD).....	25
Souris Line Rd (ROCK BARRA).....	37	St Charles Rd (SELKIRK).....	37	St Peters Rd (ST PETERS).....	36	Suffolk Rd (PLEASANT GROVE).....	25
Souris Line Rd (SOURIS).....	38	St Charles Rd (ST CHARLES).....	37	St Peters Rd (TENMILE HOUSE).....	25	Suffolk Rd (SUFFOLK).....	25
Souris Line Rd (SOURIS LINE ROAD).....	37	St Charles Rd (ST CHARLES).....	38	St Peters Rd (TRACADIE CROSS).....	25	Sugar Camp Rd (RICHMOND).....	4
Souris Line Rd (SOURIS LINE ROAD).....	38	St Georges Rd (CARDIGAN).....	34	St Peters Rd (TRACADIE CROSS).....	28	Sugar Camp Rd (ST GILBERT).....	4
Souris River Rd (GOWANBRAE).....	38	St Georges Rd (CARDIGAN NORTH).....	34	St Peters Rd (WEST ST PETERS).....	27	Sullivan Rd (FOXLEY RIVER).....	6
Souris River Rd (SOURIS).....	38	St Georges Rd (ST GEORGES).....	34	St Raphaël Rd (ST RAPHAËL).....	4	Summer Village Rd (ELLERSLIE-BIDEFORD).....	11
South Degros Marsh Rd (DEGROS MARSH).....	34	St Gilbert Rd (BAIE-EGMONT).....	4	Stanhope Rd (BALDWIN ROAD).....	29	Sunbury Cove Rd (ST NICHOLAS).....	4
South Melville Rd (DESABLE).....	21	St Gilbert Rd (ST GILBERT).....	4	Stanhope Rd (ELLIOTVALE).....	28	Sunbury Cove Rd (ST NICHOLAS).....	12
South Melville Rd (KELLYS CROSS).....	15	St John Rd (ST NICHOLAS).....	4	Stanhope Rd (ELLIOTVALE).....	29	Sunnyside Rd (GRAND RIVER).....	4
South Melville Rd (SOUTH MELVILLE).....	15	St Marys Bay Rd (GASPEREAUX).....	33	Stanhope Rd (ST TERESA).....	28	Sunnyside Rd (GRAND RIVER).....	5
South Melville Rd (SOUTH MELVILLE).....	21	St Marys East Rd (ST MARYS ROAD).....	33	Stanhope Rd (ST TERESA).....	29	Sunnyside Rd (RICHMOND).....	4
South Montague Rd (HEAD OF MONTAGUE).....	30	St Marys East Rd (STURGEON).....	33	Stanley Rd (STANLEY BRIDGE).....	17	Sunnyside Rd (WELLINGTON CENTRE).....	4
South Montague Rd (LYNDALE).....	30	St Marys Rd (HOPE RIVER).....	19	Station Rd (CARDIGAN).....	34	Sunset Beach Rd (FERNWOOD).....	13
South Montague Rd (VALLEYFIELD).....	33	St Marys Rd (NEW GLASGOW).....	19	Station Rd (NORTHAM).....	5	Sunset Beach Rd (MURRAY HARBOUR NORTH).....	32
South Montague Rd (VICTORIA CROSS).....	30	St Marys Rd (ST ANN).....	19	Station Rd (TENMILE HOUSE).....	25	Sunset Beach Rd (MURRAY HARBOUR NORTH).....	33
South Montague Rd (VICTORIA CROSS).....	33	St Marys Rd (STANLEY BRIDGE).....	17	Station Rd (TRACADIE CROSS).....	25	Sunset Beach Rd (NAIL POND).....	9
South Rd (BAY FORTUNE).....	38	St Marys Rd (STANLEY BRIDGE).....	19	Stavert Shore Rd (NORTH BEDEQUE).....	13	Sunset Cove Rd (LOWER MONTAGUE).....	34
South Side Rd (MIMINEGASH).....	1	St Marys West Rd (CALEDONIA).....	30	Stead Rd (RUSTICO).....	19	Sunset Rd (HEBRON).....	3
Southwest Rd (EAST BIDEFORD).....	10	St Marys West Rd (GLENMARTIN).....	30	Stead Rd (WHEATLEY RIVER).....	19	Swallow Point Rd (GOOSE RIVER).....	36
Southwest Rd (POPLAR GROVE).....	10	St Marys West Rd (GLENMARTIN).....	33	Stead Rd (WHEATLEY RIVER).....	20		
Sou-West Rd (CENTRAL KILDARE).....	7	St Marys West Rd (ST MARYS ROAD).....	33	Steel Rd (TRAVELLERS REST).....	12	<b>T</b>	
Sou-West Rd (HUNTLEY).....	7	St Nicholas Rd (ST NICHOLAS).....	4	Stephen Rd (DUNBLANE).....	3	Taddy Rd (HARMONY).....	5
Sou-West Rd (HUNTLEY).....	8	St Nicholas Rd (WELLINGTON CENTRE).....	4	Stephen Rd (WEST POINT).....	3	Taddy Rd (ST GILBERT).....	4
Sparrows Rd (FIVE HOUSES).....	36	St Patricks Rd (HAZEL GROVE).....	20	Stevenson Rd (SPRINGTON).....	20	Taddy Rd (ST HUBERT).....	4
Sparrows Rd (ST PETERS).....	36	St Patricks Rd (HEAD OF HILLSBOROUGH).....	28	Steves Rd (SAVAGE HARBOUR).....	27	Taddy Rd (ST HUBERT).....	5
Sparrows Rd (VICTORIA CROSS).....	29	St Patricks Rd (HOPE RIVER).....	19	Stewart Point Rd (BELLE RIVER).....	31	Taddy Rd (URBAINVILLE).....	4
Sparrows Rd (VICTORIA CROSS).....	33	St Patricks Rd (PEAKES).....	28	Stewart Rd (BORDEN-CARLETON).....	14	Taddy Rd (WELLINGTON).....	4
Sparrows Rd (VICTORIA CROSS).....	34	St Patricks Rd (ST ANN).....	19	Stewart Rd (ENMORE).....	5	Tally Rd (DONAGH).....	24
Spring Park Rd (CHARLOTTETOWN).....	24	St Patricks Rd (ST PATRICK ROAD).....	28	Stewart Rd (SPRINGHILL).....	5	Tally Rd (DONAGH).....	25
Spring Rd (PETERS ROAD).....	33	St Patricks Rd (ST PATRICKS).....	19	Stewart Rd (WOOD ISLANDS).....	31	Tally Rd (GLENFINNAN).....	25
Spring Valley Rd (DARNLEY).....	18	St Patricks Rd (ST PATRICKS).....	20	Stewarts River View Rd (MARGATE).....	17	Tally Rd (TARANTUM).....	25
Spring Valley Rd (SPRING VALLEY).....	17	St Peters Harbour Rd (BRISTOL).....	27	Stolen Rd (CENTRAL KILDARE).....	7	Tarantum Rd (DONAGH).....	24
Spring Valley Rd (SPRING VALLEY).....	18	St Peters Harbour Rd (ST PETERS HARBOUR).....	27	Stompin Tom Rd (SKINNERS POND).....	9	Tarantum Rd (GLENFINNAN).....	25
Springfield Rd (LAUNCHING).....	39	St Peters Lake Rd (WEST ST PETERS).....	27	Stone Arch Rd (GEORGETOWN ROYALTY).....	34	Tarantum Rd (TARANTUM).....	24
Spruce Rd (BELMONT LOT 16).....	11	St Peters Rd (BRISTOL).....	27	Storey Rd (MILLVIEW).....	29	Tarantum Rd (TARANTUM).....	25
Spry Point Rd (LITTLE POND).....	38	St Peters Rd (CANAVOY).....	27	Straghbohgie Rd (HEAD OF CARDIGAN).....	34	Tarantum Rd (WEBSTERS CORNER).....	25
Spry Point Rd (LITTLE POND).....	39	St Peters Rd (CHARLOTTETOWN).....	24	Straight Rd (PARK CORNER).....	18	Tassell Rd (ANNANDALE).....	39
St Andrews Point Rd (LOWER MONTAGUE).....	33	St Peters Rd (CHARLOTTETOWN).....	25	Straitview Rd (CHEPSTOW).....	38	Taylor Rd (GRANVILLE).....	17
St Andrews Point Rd (LOWER MONTAGUE).....	34	St Peters Rd (DUNSTAFFNAGE).....	25	Strang Rd (CAPE WOLFE).....	2	Taylor Rd (MALPEQUE).....	11
St Andrews Rd (IRISHTOWN).....	18	St Peters Rd (MARIE).....	36	Strang Rd (ST NICHOLAS).....	4	Taylor Rd (MILLVIEW).....	29
St Andrews Rd (SEA VIEW).....	18	St Peters Rd (MARSHFIELD).....	25	Stratford Rd (STRATFORD).....	24	Taylor Rd (NORTH BEDEQUE).....	13
St Anns Rd (HOPE RIVER).....	19	St Peters Rd (MIDGELL).....	36	Strathcona Rd (FIVE HOUSES).....	36	Taylor Rd (WILMOT VALLEY).....	12
St Catherines Rd (BONSHAW).....	21	St Peters Rd (MORELL).....	27	Strathcona Rd (FOREST HILL).....	35	Taylor Rd (WILMOT VALLEY).....	13





<b>Road Name (COMMUNITY)</b>	<b>Map Number</b>	<b>Road Name (COMMUNITY)</b>	<b>Map Number</b>	<b>Road Name (COMMUNITY)</b>	<b>Map Number</b>	<b>Place Name (COMMUNITY)</b>	<b>Map Number</b>
Waugh Rd (WILMOT VALLEY).....	12	Wharf Rd (CAPE TRAVERSE).....	15	Winsloe Rd (WINSLOE SOUTH).....	25	48 Road (BALDWIN ROAD).....	29
Weatherby Rd (DUNDAS).....	35	Wharf Rd (CAPE WOLFE).....	2	Winston Barlow Rd (ELLERSLIE-BIDEFORD).....	6	<b>A</b>	
Weatherby Rd (UPTON).....	35	Wharf Rd (CARDIGAN).....	34	Winston Barlow Rd (ELLERSLIE-BIDEFORD).....	10	Abney (ABNEY).....	32
Websters Pond Rd (MARIE).....	36	Wharf Rd (CORNWALL).....	24	Winter Rd (DALVAY).....	26	Abrams Village (ABRAMS VILLAGE).....	4
Wedge Rd (BELMONT LOT 16).....	11	Wharf Rd (GEORGETOWN ROYALTY).....	34	Winter River Rd (MILLCOVE).....	25	Afton Road (AFTON ROAD).....	28
Wedge Rd (EBBSFLEET).....	1	Wharf Rd (LONG RIVER).....	17	Wiseners Mill Rd (WATERVALE).....	29	Alaska (ALASKA).....	6
Wedge Rd (MIMINEGASH).....	1	Wharf Rd (NINE MILE CREEK).....	22	Wood Islands Rd (BELLE RIVER).....	31	Albany (ALBANY).....	16
Wellington Rd (WELLINGTON).....	4	Wharf Rd (NORTH ST ELEANORS).....	12	Wood Islands Rd (BROOKLYN).....	30	Albany Corner (ALBANY).....	16
Wells Rd (ELMSDALE).....	2	Wharf Rd (POPLAR GROVE).....	10	Wood Islands Rd (BROOKLYN).....	33	Alberry Plains (ALBERRY PLAINS).....	29
Wells Rd (ELMSDALE).....	7	Wharf Rd (POPLAR POINT).....	34	Wood Islands Rd (CALEDONIA).....	30	Alberton (ALBERTON).....	7
Wells Shore Rd (BROOKLYN).....	7	Wharf Rd (POPLAR POINT).....	35	Wood Islands Rd (CALEDONIA).....	31	Alberton South (NORTHPORT).....	7
Wendell-Gallant Rd (ABRAM VILLAGE).....	4	Wharf Rd (RIVERDALE).....	21	Wood Islands Rd (GLENMARTIN).....	30	Albion (ALBION).....	33
West Covehead Rd (WEST COVEHEAD).....	25	Wharf Rd (ROCKY POINT).....	24	Wood Islands Rd (HEATHERDALE).....	33	Albion Cross (ALBION CROSS).....	35
West Covehead Rd (WEST COVEHEAD).....	26	Wharf Rd (RUSTICO).....	19	Wood Islands Rd (KILMUIR).....	33	Alexandra (ALEXANDRA).....	24
West River Rd (CLYDE RIVER).....	21	Wharf Rd (STANHOPE).....	26	Wood Islands Rd (LOWER MONTAGUE).....	33	Allisary (MOUNT STEWART).....	28
West River Rd (LONG CREEK).....	21	Wheeler Rd (LYNDALE).....	30	Wood Islands Rd (MONTAGUE).....	33	Alliston (PETERS ROAD).....	33
West River Rd (NEW HAVEN).....	21	Whim Rd (ALBION).....	33	Wood Islands Rd (MOUNT VERNON).....	31	Alma (ALMA).....	8
West River Rd (ST CATHERINES).....	21	Whim Rd (COMMERCIAL CROSS).....	33	Wood Islands Rd (WOOD ISLANDS).....	31	Anglo Rustico (RUSTICO).....	19
West Tarantum Rd (EAST BALTIC).....	41	Whim Rd (KILMUIR).....	33	Woodley Rd (GASPEREAUX).....	33	Anglo Tignish (ANGLO TIGNISH).....	9
West Tarantum Rd (LITTLE HARBOUR).....	37	Whim Rd (WHIM ROAD).....	33	Woodside Rd (BEDEQUE).....	13	Annandale (ANNANDALE).....	39
West Tarantum Rd (LITTLE HARBOUR).....	41	White Rd (WILMOT VALLEY).....	12	Woodside Rd (CLINTON).....	17	Appin Road (APPIN ROAD).....	21
West Tarantum Rd (SOURIS LINE ROAD).....	37	Whites Cove Rd (BURTON).....	2	Woodville Rd (DEGROS MARSH).....	34	Argyle Shore (ARGYLE SHORE).....	21
Western Rd (ALMA).....	8	Whites Rd (DONAGH).....	24	Woodville Rd (ST GEORGES).....	34	Arlington (ARLINGTON).....	11
Western Rd (BLOOMFIELD CORNER).....	7	Whites Rd (DONAGH).....	29	Wright Rd (NORTH CARLETON).....	13	Ascension (ASCENSION).....	9
Western Rd (CARLETON).....	6	Whites Rd (WATERVALE).....	29	Wrights Mill Rd (MIDDLETON).....	16	Ashton (FIVE HOUSES).....	36
Western Rd (ELMSDALE).....	7	Whitlocks Pond Rd (ALBION CROSS).....	35	Wynn Rd (ELMWOOD).....	21	Auburn (AUBURN).....	28
Western Rd (ELMSDALE).....	8	Whitlocks Pond Rd (UPTON).....	35	<b>Y</b>		Augustine Cove (AUGUSTINE COVE).....	15
Western Rd (HARMONY).....	5	Whitty Rd (FARMINGTON).....	35	York Point Rd (CORNWALL).....	21	Avondale (AVONDALE).....	29
Western Rd (HARPER).....	8	Whitty Rd (ST CHARLES).....	35	York Point Rd (CORNWALL).....	24	<b>B</b>	
Western Rd (INVERNESS).....	6	Whitty Rd (ST CHARLES).....	38	Youngs Hill Rd (KINGSBORO).....	40	Baie-Egmont (BAIE-EGMONT).....	4
Western Rd (MISCOUCHE).....	4	Whittys Rd (BROOKLYN).....	7			Baldwin Road (ST TERESA).....	29
Western Rd (MISCOUCHE).....	12	Wigmore Rd (BREADALBANE).....	16			Baltic (BALTIC).....	18
Western Rd (MOUNT PLEASANT).....	5	Wigmore Rd (GRAHAMS ROAD).....	17			Baltic (EAST BALTIC).....	41
Western Rd (MOUNT PLEASANT).....	6	Wild Rose Rd (GREENWICH).....	36			Bangor (BANGOR).....	35
Western Rd (NORTH ENMORE).....	6	Wildcat Rd (SAVAGE HARBOUR).....	27			Basin Head (KINGSBORO).....	40
Western Rd (PORTAGE).....	6	Willie Birch Rd (BIRCH HILL).....	11			Battery Point (STRATFORD).....	24
Western Rd (RICHMOND).....	4	Willies Cove Rd (GREEN MEADOWS).....	27			Bay Fortune (FORTUNE BRIDGE).....	38
Western Rd (RICHMOND).....	5	Wilmot Valley Rd (TRAVELLERS REST).....	12			Bayfield (PRIEST POND).....	37
Western Rd (ROSEBANK).....	7	Wilmot Valley Rd (WILMOT VALLEY).....	12			Bayside (BAYSIDE).....	11
Western Rd (SPRINGHILL).....	5	Windmill Creek Rd (CARDIGAN NORTH).....	34			Bayview (BAYVIEW).....	19
Western Rd (ST NICHOLAS).....	4	Windaon Rd (BYRNES ROAD).....	28			Beach Point (BEACH POINT).....	32
Western Rd (ST PETER AND ST PAUL).....	8	Windaon Rd (GREEN MEADOWS).....	28			Bear River (BEAR RIVER NORTH).....	37
Western Rd (WELLINGTON CENTRE).....	4	Wine Harbour Rd (ST PETERS).....	36			Bear River North (BEAR RIVER NORTH).....	37
Western Rd (WEST DEVON).....	6	Winsloe Rd (CHARLOTTETOWN).....	25			Bear River South (BEAR RIVER SOUTH).....	38
Western Rd (WOODSTOCK).....	6	Winsloe Rd (NORTH MILTON).....	20			Beaton Road (ALASKA).....	6
Western Rd (WOODSTOCK).....	7	Winsloe Rd (NORTH WINSLOE).....	20			Bedeque (BEDEQUE).....	13
Western Rd (WOODVALE).....	8	Winsloe Rd (OYSTER BED BRIDGE).....	19			Bedford Corner (TENMILE HOUSE).....	25
Westville Rd (NEW DOMINION).....	21	Winsloe Rd (OYSTER BED BRIDGE).....	20				
Wharf Rd (ALEXANDRA).....	24	Winsloe Rd (WINSLOE SOUTH).....	20				



<b>Place Name (COMMUNITY)</b>	<b>Map Number</b>	<b>Place Name (COMMUNITY)</b>	<b>Map Number</b>	<b>Place Name (COMMUNITY)</b>	<b>Map Number</b>	<b>Place Name (COMMUNITY)</b>	<b>Map Number</b>
Bedford Station (TENMILE HOUSE).....	25	Canavoy (CANAVOY).....	27	Culloden (MELVILLE).....	31	Enmore (ENMORE).....	5
Belfast (ELDON).....	30	Canoe Cove (CANOE COVE).....	22	Cumberland (CUMBERLAND).....	24	<b>F</b>	
Belle River (BELLE RIVER).....	31	Cap-Egmont (CAP-EGMONT).....	4	Cymbria (RUSTICO).....	19	Fairview (FAIRVIEW).....	21
Bellevue (BELLEVUE).....	30	Cape Traverse (CAPE TRAVERSE).....	15	<b>D</b>		Fanning Brook (FANNING BROOK).....	28
Belmont Lot 16 (BELMONT LOT 16).....	12	Cape Traverse Landing (CAPE TRAVERSE).....	15	Dalvay (DALVAY).....	26	Farmington (FARMINGTON).....	35
Bethel (BETHEL).....	24	Cape Tryon (PARK CORNER).....	18	Darlington (DARLINGTON).....	20	Fernwood (FERNWOOD).....	13
Bideford (ELLERSLIE-BIDEFORD).....	11	Cape Wolfe (CAPE WOLFE).....	2	Darnley (DARNLEY).....	18	Five Houses (FIVE HOUSES).....	36
Big Pond (ROCK BARRA).....	37	Cardigan (CARDIGAN).....	34	Days Corner (WELLINGTON CENTRE).....	4	Flat River (FLAT RIVER).....	31
Birch Hill (BIRCH HILL).....	11	Cardigan North (CARDIGAN NORTH).....	34	Deblois (DEBLOIS).....	8	Fodhla (IONA).....	30
Birch Hill (MOUNT ALBION).....	24	Cardigan Station (CARDIGAN).....	34	Degros Marsh (DEGROS MARSH).....	34	Forest Hill (FOREST HILL).....	35
Bird Island .....	11	Cardross (CARDROSS).....	34	Derby (DERBY).....	3	Forestview (FORESTVIEW).....	2
Black Banks Cove (MURRAY ROAD).....	7	Carleton (CARLETON).....	6	Desable (DESABLE).....	21	Fort Augustus (FORT AUGUSTUS).....	28
Bloomfield (BLOOMFIELD).....	2	Cascumpec (CASCUMPEC).....	7	Dingwell (MARIE).....	36	Fortune Bridge (FORTUNE BRIDGE).....	38
Bloomfield Corner (BLOOMFIELD CORNER).....	7	Cascumpec Sand Hills .....	7	Dingwells Mills (DINGWELLS MILLS).....	35	Fortune Cove (FORTUNE COVE).....	7
Blooming Point (BLOOMING POINT).....	26	Cavendish (CAVENDISH).....	19	Dock Corner (UNION).....	7	Fortune Harbour (FORTUNE BRIDGE).....	38
Bonshaw (BONSHAW).....	21	Central Bedeque (CENTRAL BEDEQUE).....	13	Donagh (DONAGH).....	24	Founds Mills (NEW LONDON).....	17
Borden-Carleton (BORDEN-CARLETON).....	14	Central Kildare (CENTRAL KILDARE).....	8	Donaldston (DONALDSTON).....	25	Fox Island .....	7
Bothwell (KINGSBORO).....	41	Central Lot 16 (CENTRAL LOT 16).....	12	Douglas (CHERRY HILL).....	27	Foxley River (FOXLEY RIVER).....	6
Boughton Island .....	39	Charlottetown (CHARLOTTETOWN).....	24	Douglas Brook (CHERRY HILL).....	28	Fredericton (FREDERICTON).....	20
Brackley (BRACKLEY).....	25	Chelton (CHELTON).....	13	Dover (MURRAY RIVER).....	32	Freeland (FREELAND).....	6
Brackley Beach (BRACKLEY BEACH).....	26	Chepstow (CHEPSTOW).....	38	Dromore (DROMORE).....	28	Freetown (FREETOWN).....	16
Brackley Point (WEST COVEHEAD).....	25	Cherry Hill (CHERRY HILL).....	28	Dunblane (DUNBLANE).....	3	French River (PARK CORNER).....	18
Brae (BRAE).....	3	Cherry Valley (CHERRY VALLEY).....	29	Dundas (DUNDAS).....	35	French Village (MILLVALE).....	19
Brae Harbour (DERBY).....	3	China Point (CHERRY VALLEY).....	30	Dundee (WEST ST PETERS).....	27	French Village (SAVAGE HARBOUR).....	27
Breadalbane (BREADALBANE).....	16	Christopher Cross (CHRISTOPHER CROSS).....	9	Dunedin (CLYDE RIVER).....	21	Frenchfort (FRENCHFORT).....	25
Bridgetown (DUNDAS).....	35	Church Road (CHURCH ROAD).....	35	Dunstaffnage (DUNSTAFFNAGE).....	25	<b>G</b>	
Bristol (BRISTOL).....	27	Churchill (NEW HAVEN).....	21	Duvar (DUVAR).....	2	Gairloch (GAIRLOCH).....	31
Brockton (BROCKTON).....	2	Clarkin (LAKE VERDE).....	29	<b>E</b>		Gambles Corner (WESTMORELAND).....	15
Brookfield (BROOKFIELD).....	20	Clearspring (ST MARGARETS).....	37	Earnscliffe (EARNSCLIFFE).....	23	Garfield (OCEAN VIEW).....	30
Brooklyn (BROOKLYN).....	7	Clermont (CLERMONT).....	17	East Baltic (EAST BALTIC).....	41	Gaspereaux (GASPEREAUX).....	33
Brooklyn (BROOKLYN).....	33	Clinton (CLINTON).....	17	East Bideford (EAST BIDEFORD).....	10	George Island .....	11
Brookvale (BROOKVALE).....	20	Clyde (HAZEL GROVE).....	20	East Point (EAST POINT).....	41	Georgetown (GEORGETOWN).....	34
Brudenell (BRUDENELL).....	34	Clyde River (CLYDE RIVER).....	21	East Royalty (CHARLOTTETOWN).....	25	Georgetown Royalty (GEORGETOWN ROYALTY).....	34
Bunbury (STRATFORD).....	24	Coleman (COLEMAN).....	6	East Wiltshire (CORNWALL).....	21	Gladstone (ABNEY).....	32
Bungay (WHEATLEY RIVER).....	20	Colville (SPRINGVALE).....	20	Ebbsfleet (EBBSFLEET).....	1	Glen Valley (GLEN VALLEY).....	16
Burlington (BURLINGTON).....	17	Commercial Cross (WHIM ROAD).....	33	Ebenezer (EBENEZER).....	20	Glencoe (GLENCOE).....	29
Burnt Point (GEORGETOWN).....	34	Conway (CONWAY).....	6	Eglinton (EGLINGTON).....	38	Glencorradale (EAST BALTIC).....	41
Burton (BURTON).....	2	Conway Sand Hills (CONWAY).....	6	Eldon (ELDON).....	30	Glenfanning (GLENFANNING).....	34
Byrnes Road (BYRNES ROAD).....	28	Cornwall (CORNWALL).....	21	Ellerslie-Bideford (ELLERSLIE-BIDEFORD).....	5	Glenfinnan (GLENFINNAN).....	25
<b>C</b>		Corran Ban (GRAND TRACADIE).....	25	Elliotts (PLEASANT VALLEY).....	16	Glenfinnan Island .....	25
Cable Head East (CABLE HEAD EAST).....	36	Corrville (CORRAVILLE).....	35	Elliotvale (ELLIOTVALE).....	29	Glenfanning (GLENFANNING).....	2
Cable Head West (CABLE HEAD WEST).....	36	Courtin Island .....	11	Ellis Island .....	25	Glenmartin (GLENMARTIN).....	33
Caledonia (CALEDONIA).....	30	Cousin's Shore (SEA VIEW).....	18	Elmira (ELMIRA).....	41	Glenroy (SCOTCHFORD).....	28
Cambridge (CAMBRIDGE).....	33	Covehead (WEST COVEHEAD).....	26	Elmsdale (ELMSDALE).....	7	Glenwilliam (GLENWILLIAM).....	32
Cameron Island .....	23	Covehead Road (COVEHEAD ROAD).....	25	Elmwood (ELMWOOD).....	21	Glenwood (GLENWOOD).....	3
Campbells Cove (LAKEVILLE).....	41	Crapaud (CRAPAUD).....	15	Emerald Junction (EMERALD).....	16	Goose River (GOOSE RIVER).....	36
Campbellton (CAMPBELLTON).....	2	Crosbys Mill (BONSHAW).....	21	Emyvale (EMYVALE).....	20	Governors Island .....	23
Campbellton (NEW LONDON).....	17	Cross River (GRAND RIVER).....	4				
		Crossroads (STRATFORD).....	24				

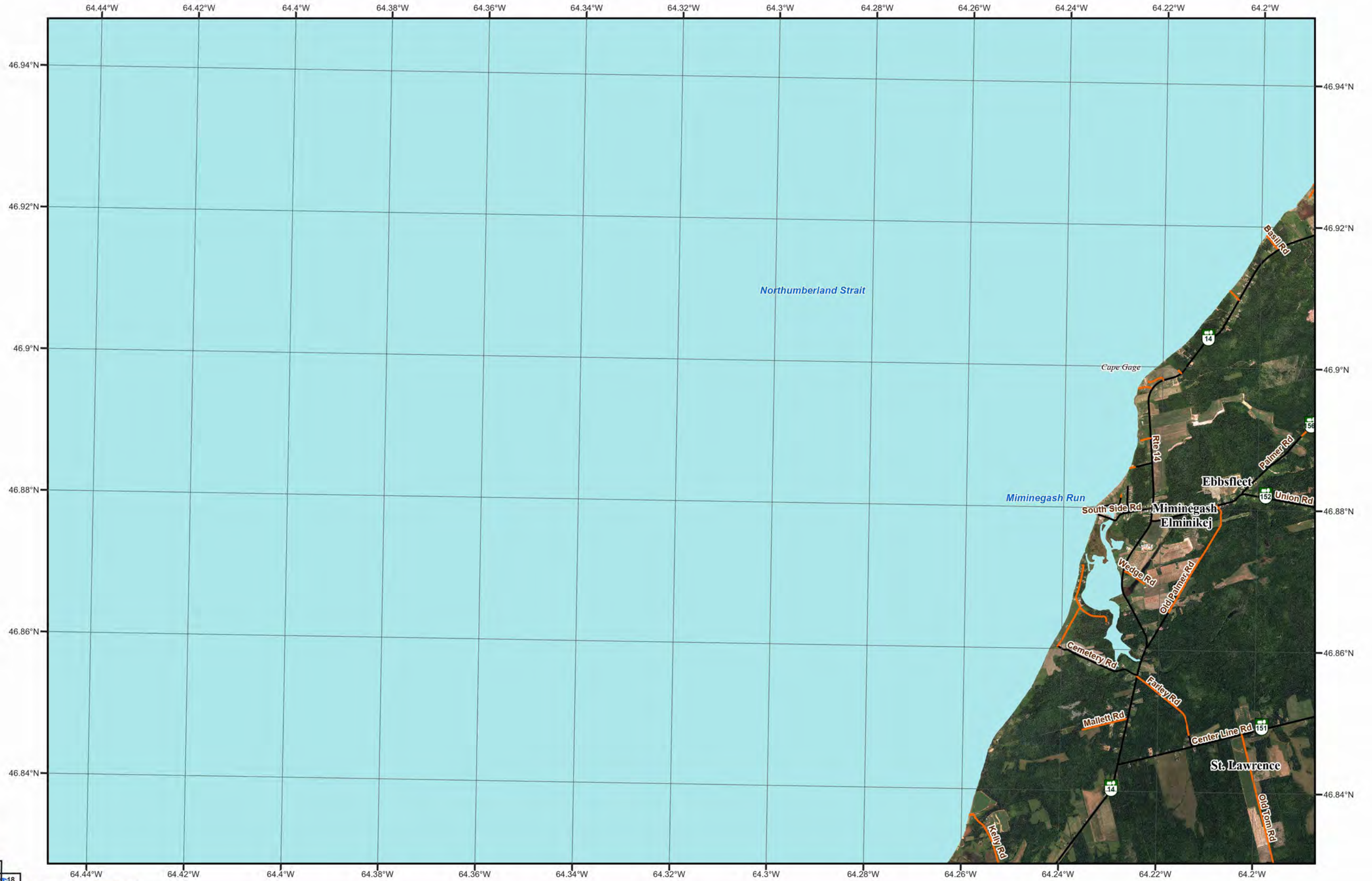
<b>Place Name (COMMUNITY)</b>	<b>Map Number</b>	<b>Place Name (COMMUNITY)</b>	<b>Map Number</b>	<b>Place Name (COMMUNITY)</b>	<b>Map Number</b>	<b>Place Name (COMMUNITY)</b>	<b>Map Number</b>
Gowanbrae (GOWANBRAE).....	37	<b>I</b>		Lower Darnley (DARNLEY).....	18	Morell (MORELL).....	27
Grahams Road (GRAHAMS ROAD).....	17	Indian River (INDIAN RIVER).....	17	Lower Freetown (LOWER FREETOWN).....	16	Morell East (MORELL EAST).....	36
Grand River (BAYSIDE).....	11	Inkerman (INKERMAN).....	16	Lower Hamilton (HAMILTON).....	11	Mount Albion (MOUNT ALBION).....	24
Grand Tracadie (GRAND TRACADIE).....	26	Inverness (INVERNESS).....	6	Lower Malpeque (MALPEQUE).....	11	Mount Buchanan (MOUNT BUCHANAN).....	30
Grandview (GRANDVIEW).....	30	Iona (IONA).....	30	Lower Montague (LOWER MONTAGUE).....	34	Mount Herbert (MOUNT HERBERT).....	24
Granville (GRANVILLE).....	17	Iris (IRIS).....	32	Lower New Annan (NEW ANNAN).....	12	Mount Hope (ALBION CROSS).....	35
Green Bay (GREEN BAY).....	21	Irishtown (IRISHTOWN).....	18	Lower Newtown (LOWER NEWTOWN).....	30	Mount Mellick (MOUNT MELLICK).....	24
Green Gables (CAVENDISH).....	19			Lower Rollo Bay (ROLLO BAY).....	38	Mount Pleasant (MOUNT PLEASANT).....	5
Green Meadows (GREEN MEADOWS).....	28	<b>J</b>		Lower Tryon (TRYON).....	15	Mount Royal (MOUNT ROYAL).....	3
Green Road (GREEN ROAD).....	21	Johnstons River (JOHNSTONS RIVER).....	24	Loyalist (SPRINGVALE).....	20	Mount Stewart (MOUNT STEWART).....	28
Greenfield (GREENFIELD).....	29	Judes Point (ANGLO TIGNISH).....	9	Lyndale (LYNDALE).....	30	Mount Tryon (NORTH TRYON).....	15
Greenmount (GREENMOUNT).....	8			<b>M</b>		Mount Vernon (MOUNT VERNON).....	31
Greenvale (GREENVALE).....	20	<b>K</b>		Macdougall (GRAND RIVER).....	5	Muddy Creek (ST NICHOLAS).....	4
Greenvale (LITTLE HARBOUR).....	41	Kelly Road (CASCUMPEC).....	7	Malpeque (MALPEQUE).....	18	Munns Road (KINGSBORO).....	41
Greenwich (GREENWICH).....	36	Kellys Cross (KELLYS CROSS).....	15	Maple Hill (MAPLE HILL).....	28	Murray Harbour (MURRAY HARBOUR).....	32
Guernsey Cove (GUERNSEY COVE).....	32	Kelvin (NORBORO).....	17	Maple Plains (MAPLE PLAINS).....	16	Murray Harbour North (MURRAY HARBOUR NORTH).....	33
		Kelvin Grove (KELVIN GROVE).....	17	Maplewood (KELLYS CROSS).....	16	Murray Islands .....	32
<b>H</b>		Kensington (KENSINGTON).....	17	Margate (MARGATE).....	17	Murray River (MURRAY RIVER).....	32
Haliburton (HALIBURTON).....	3	Keppoch (STRATFORD).....	24	Marie (MIDGELL).....	36	Murray Road (MURRAY ROAD).....	6
Hamilton (HAMILTON).....	12	Kildare Capes (KILDARE CAPES).....	8	Marshfield (MARSHFIELD).....	25		
Hampshire (HAMPSHIRE).....	20	Kilmuir (KILMUIR).....	33	Martinvale (MARTINVALE).....	35	<b>N</b>	
Hampton (HAMPTON).....	15	Kingsboro (KINGSBORO).....	41	Maximeville (MAXIMEVILLE).....	4	Nail Pond (NAIL POND).....	9
Harmony (HARMONY).....	5	Kingston (KINGSTON).....	21	Mayfield (MAYFIELD).....	19	Naufrage (ST MARGARETS).....	37
Harmony Junction (SOURIS LINE ROAD).....	37	Kinkora (KINKORA).....	16	McNeills Mills (MCNEILLS MILLS).....	6	New Acadia (ST CHARLES).....	37
Harper (HARPER).....	8	Kinlock (STRATFORD).....	24	Meadowbank (MEADOWBANK).....	21	New Annan (NEW ANNAN).....	12
Harrington (HARRINGTON).....	25	Kinross (LYNDALE).....	30	Melville (MELVILLE).....	31	New Argyle (NEW ARGYLE).....	21
Hartsville (HARTSVILLE).....	20	Knutsford (KNUTSFORD).....	3	Mermaid (MERMAID).....	24	New Dominion (NEW DOMINION).....	21
Hazelbrook (HAZELBROOK).....	24			Middleton (MIDDLETON).....	16	New Glasgow (NEW GLASGOW).....	19
Hazelgrove (HAZEL GROVE).....	20	<b>L</b>		Midgell (MIDGELL).....	36	New Glasgow Mills (MAYFIELD).....	19
Head Of Cardigan (HEAD OF CARDIGAN).....	34	Lady Fane (LADY FANE).....	16	Milburn (MILBURN).....	3	New Harmony (SOURIS LINE ROAD).....	37
Head Of Hillsborough (HEAD OF HILLSBOROUGH).....	28	Lake Verde (LAKE VERDE).....	29	Milburn (MILBURN).....	35	New Haven (NEW HAVEN).....	21
Head Of Montague (HEAD OF MONTAGUE).....	29	Lakeville (LAKEVILLE).....	41	Mill River East (MILL RIVER EAST).....	7	New London (NEW LONDON).....	17
Heatherdale (HEATHERDALE).....	30	Launching Place (LAUNCHING).....	39	Mill Road (FORTUNE COVE).....	7	New Perth (NEW PERTH).....	34
Hebron (HEBRON).....	3	Lauretta (ALMA).....	8	Mill Valley (KELVIN GROVE).....	17	New Zealand (NEW ZEALAND).....	37
Hermanville (ROCK BARRA).....	37	Leards Mill (LORNE VALLEY).....	28	Mill Cove (MILLCOVE).....	25	Newport (DEGROS MARSH).....	34
Hermitage (HERMITAGE).....	29	Lennox Island (LENNOX ISLAND).....	11	Mills Point (CLERMONT).....	12	Newton (NEWTON).....	16
Higgins Road (ST CHRYSOSTOME).....	5	Leoville (LEOVILLE).....	8	Milltown Cross (MILLTOWN CROSS).....	33	Newtown Cross (NEWTOWN CROSS).....	30
High Bank (HIGH BANK).....	32	Lewes (LEWES).....	30	Millvale (MILLVALE).....	19	Nine Mile Creek (NINE MILE CREEK).....	22
Highfield (CHARLOTTETOWN).....	25	Linkletter (LINKLETTER).....	12	Millview (HERMITAGE).....	29	Norboro (NORBORO).....	17
Hillsborough Park (CHARLOTTETOWN).....	24	Little Harbour (CHEPSTOW).....	40	Milo (MILO).....	3	North Bedeque (NORTH BEDEQUE).....	13
Hog Island .....	10	Little Pond (LITTLE POND).....	38	Milton Station (MILTON STATION).....	20	North Cape (SEACOW POND).....	9
Holman Island .....	13	Little Sands (LITTLE SANDS).....	32	Miminegash (MIMINEGASH).....	1	North Carleton (NORTH CARLETON).....	13
Hope River (HOPE RIVER).....	19	Little York (YORK).....	25	Miscouche (MISCOUCHE).....	12	North Enmore (NORTH ENMORE).....	5
Hopefield (HOPEFIELD).....	32	Locke Road (HALIBURTON).....	3	Mont-Carmel (MONT-CARMEL).....	4	North Lake (NORTH LAKE).....	41
Howe Bay (HOWE BAY).....	38	Long Creek (LONG CREEK).....	21	Montague (MONTAGUE).....	34	North Milton (NORTH MILTON).....	20
Howlan (HOWLAN).....	2	Long River (LONG RIVER).....	17	Montague Junction (CARDIGAN).....	34	North River (CORNWALL).....	21
Hunter River (HUNTER RIVER).....	20	Lorne Valley (LORNE VALLEY).....	34	Monticello (MONTICELLO).....	36	North Rustico (NORTH RUSTICO).....	19
Huntley (MONTROSE).....	8	Low Point (PORT HILL).....	11	Montrose (MONTROSE).....	8	North St Eleanors (NORTH ST ELEANORS).....	12
		Lower Bedeque (LOWER BEDEQUE).....	13			North Tryon (TRYON).....	15



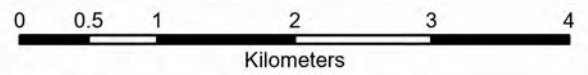
<b>Place Name (COMMUNITY)</b>	<b>Map Number</b>	<b>Place Name (COMMUNITY)</b>	<b>Map Number</b>	<b>Place Name (COMMUNITY)</b>	<b>Map Number</b>	<b>Place Name (COMMUNITY)</b>	<b>Map Number</b>
North Wiltshire (NORTH WILTSHIRE).....	20	Reads Corner (SUMMERSIDE).....	12	South Pinette (SOUTH PINETTE).....	31	Suffolk (SUFFOLK).....	25
North Winsloe (NORTH WINSLOE).....	20	Red House (EGLINGTON).....	38	South Rustico (RUSTICO).....	19	Summerfield (SPRINGFIELD).....	17
Northam (NORTHAM).....	5	Red Point (RED POINT).....	40	Southampton (SOUTHAMPTON).....	35	Summerside (SUMMERSIDE).....	12
Northport (NORTHPORT).....	7	Rennies Road (RENNIES ROAD).....	20	Southport (STRATFORD).....	24	Summerville (SUMMERVILLE).....	29
Norway (NORWAY).....	9	Rice Point (RICE POINT).....	22	Southwest Lot 16 (SOUTHWEST LOT 16).....	12	Surrey (OCEAN VIEW).....	30
<b><u>O</u></b>		Richmond (RICHMOND).....	5	Spring Valley (SPRING VALLEY).....	18	<b><u>T</u></b>	
Ocean View (VALLEY).....	30	Riverdale (RIVERDALE).....	21	Springbrook (SPRINGBROOK).....	17	Tarantum (TARANTUM).....	25
O'leary (OLEARY).....	3	Riverton (RIVERTON).....	35	Springfield (SPRINGFIELD).....	17	Tea Hill (STRATFORD).....	24
Orwell (ORWELL).....	30	Robertson (BRUDENELL).....	34	Springfield West (SPRINGFIELD WEST).....	3	Tenmile House (TENMILE HOUSE).....	25
Orwell Cove (ORWELL COVE).....	30	Robinsons Island .....	19	Springhill (SPRINGHILL).....	5	Tignish (TIGNISH).....	9
Oultons Island .....	7	Rock Barra (ROCK BARRA).....	37	Springton (SPRINGTON).....	20	Tignish Corner (TIGNISH).....	8
Oyster Bed Bridge (OYSTER BED BRIDGE).....	19	Rocky Point (ROCKY POINT).....	24	Springvale (SPRINGVALE).....	20	Tignish Shore (TIGNISH SHORE).....	8
<b><u>P</u></b>		Rollo Bay (ROLLO BAY).....	38	St Andrews (ST ANDREWS).....	28	Toronto (MAYFIELD).....	19
Palmer Road (PALMER ROAD).....	8	Rollo Bay West (ROLLO BAY WEST).....	38	St Ann (ST ANN).....	19	Tracadie (TRACADIE CROSS).....	25
Panmure Island (PANMURE ISLAND).....	33	Rose Valley (ROSE VALLEY).....	16	St Anthony (WOODSTOCK).....	7	Tracadie Cross (TRACADIE CROSS).....	25
Park Corner (PARK CORNER).....	18	Rosebank (ROSEBANK).....	7	St Catherines (CHEPSTOW).....	38	Travellers Rest (SHERBROOKE).....	12
Parkdale (CHARLOTTETOWN).....	24	Rosebank (STRATFORD).....	24	St Catherines (ST CATHERINES).....	21	Tryon (TRYON).....	15
Peakes (PEAKES).....	28	Roseberry (BELFAST).....	31	St Charles (ST CHARLES).....	37	Tyne Valley (TYNE VALLEY).....	11
Peakes Road (BYRNES ROAD).....	28	Rosehill (BELMONT LOT 16).....	12	St Chrysostome (ST CHRYSOSTOME).....	5	Tyrone (EMYVALE).....	20
Pembroke (PEMBROKE).....	33	Roseneath (ROSENEATH).....	34	St Edward (ST EDWARD).....	8	<b><u>U</u></b>	
Peters Road (ALMA).....	33	Roseville (ROSEVILLE).....	2	St Eleanors (SUMMERSIDE).....	12	Uigg (UIGG).....	29
Peterville (PETERVILLE).....	8	Ross Corner (NORTH BEDEQUE).....	13	St Felix (ST FELIX).....	8	Union (UNION ROAD).....	25
Pinette (BELFAST).....	30	Roxbury (ROXBURY).....	6	St Georges (ST GEORGES).....	34	Union Corner (UNION CORNER).....	4
Pisquid (PISQUID WEST).....	28	Royalty Junction (BRACKLEY).....	25	St Gilbert (ST GILBERT).....	4	Union Road (UNION ROAD).....	25
Pisquid East (PISQUID EAST).....	28	Rusticoville (RUSTICO).....	19	St Hubert (ST HUBERT).....	5	Union Road (UNION ROAD).....	29
Pisquid West (PISQUID WEST).....	28	<b><u>S</u></b>		St Lawrence (ST LAWRENCE).....	1	Unionvale (UNIONVALE).....	3
Piusville (PIUSVILLE).....	2	Savage Harbour (SAVAGE HARBOUR).....	27	St Louis (ST LOUIS).....	8	Upton (UPTON).....	35
Pleasant Grove (PLEASANT GROVE).....	25	Scotchfort (SCOTCHFORT).....	28	St Margarets (ST MARGARETS).....	37	Urbainville (URBAINVILLE).....	4
Pleasant Valley (PLEASANT VALLEY).....	16	Sea View (SEA VIEW).....	18	St Marys Road (ST MARYS ROAD).....	33	<b><u>V</u></b>	
Pleasant View (PLEASANT VIEW).....	8	Seabrook (NEW ANNAN).....	17	St Nicholas (ST NICHOLAS).....	4	Valley (VALLEY).....	30
Point Deroche (SAVAGE HARBOUR).....	27	Seacow Pond (SEACOW POND).....	9	St Patrick Road (ST PATRICK ROAD).....	28	Valleyfield (VALLEYFIELD).....	30
Point Pleasant (MURRAY RIVER).....	32	Seal River (CARDIGAN NORTH).....	34	St Patricks (ST PATRICKS).....	19	Vernon (VERNON BRIDGE).....	29
Point Prim (POINT PRIM).....	23	Seal River (MILLVIEW).....	29	St Peter And St Paul (ST PETER AND ST PAUL).....	8	Vernon Bridge (VERNON BRIDGE).....	29
Pooles Corner (ROSENEATH).....	34	Searletown (SEARLETOWN).....	13	St Peters (ST PETERS).....	36	Vernon River (VERNON RIVER).....	29
Poplar Grove (POPLAR GROVE).....	6	Selkirk (SELKIRK).....	37	St Peters Harbour (ST PETERS HARBOUR).....	27	Victoria (VICTORIA).....	15
Poplar Island (WARREN GROVE).....	24	Sherbrooke (SHERBROOKE).....	12	St Peters Island .....	22	Victoria Cross (VICTORIA CROSS).....	29
Poplar Point (POPLAR POINT).....	35	Sherwood (CHARLOTTETOWN).....	24	St Phillip (ST PHILLIPE).....	5	Victoria West (VICTORIA WEST).....	5
Port Hill (PORT HILL).....	11	Skidders Pond (SKIDNERS POND).....	9	St Raphaël (ST RAPHAËL).....	4	Village Green (VILLAGE GREEN).....	29
Port Hill Station (TYNE VALLEY).....	5	Slemon Park (SLEMON PARK).....	12	St Roch (ST ROCH).....	8	<b><u>W</u></b>	
Portage (FOXLEY RIVER).....	6	Souris (SOURIS).....	38	St Teresa (ST TERESA).....	28	Warren Grove (WARREN GROVE).....	21
Pownal (POWNAL).....	24	Souris Line Road (SOURIS LINE ROAD).....	37	St Timothée (ST TIMOTHÉE).....	4	Waterford (WATERFORD).....	9
Priest Pond (PRIEST POND).....	41	Souris River (SOURIS).....	38	Stanchel (STANCHEL).....	16	Waterside (WATERSIDE).....	24
Primrose (PRIMROSE).....	35	Souris West (SOURIS WEST).....	38	Stanhope (STANHOPE).....	26	Watervale (WATERVALE).....	29
Profits Corner (ST LOUIS).....	8	South Freetown (SOUTH FREETOWN).....	16	Stanhope Beach (STANHOPE).....	26	Websters Corner (WEBSTERS CORNER).....	25
<b><u>R</u></b>		South Granville (SOUTH GRANVILLE).....	17	Stanley Bridge (STANLEY BRIDGE).....	17	Wellington (WELLINGTON).....	4
Ram Island .....	11	South Lake (SOUTH LAKE).....	41	Stratford (STRATFORD).....	24		
		South Melville (SOUTH MELVILLE).....	21	Strathcona (STRATHCONA).....	35		
				Strathgartney (RIVERDALE).....	21		
				Sturgeon (STURGEON).....	33		

<b>Place Name (COMMUNITY)</b>	<b>Map Number</b>	<b>Provincial Parks (COMMUNITY)</b>	<b>Map Number</b>	<b>English Name (Mi'kmaw Place Names) "Pronunciation" - Meaning</b>	<b>Map Number</b>
Wellington Centre (RICHMOND).....	4	Argyle Shore (ARGYLE SHORE).....	21	Bayview (Keji-pukwek) "gej-ee-boog-weg" - The place where one is knowledgeable about the many shoals.....	19
Wellington Station (WELLINGTON).....	4	Basin Head (KINGSBORO).....	40	Bedeque (Eptek) "ehb-dehg" - It is hot.....	13
West Cape (WEST CAPE).....	3	Belmont (BELMONT LOT 16).....	11	Beech Point (Kwesamalikek) "gwesa-mah-lee-gekg" - It is the variegated shape thing that protects or shelters.....	12
West Covehead (WEST COVEHEAD).....	26	Bloomfield (WOODSTOCK).....	7	Belfast (Mekwasey) "meg-wah-say" - The thing of redness.....	30
West Devon (WEST DEVON).....	6	Bonshaw (BONSHAW).....	21	Belle River (Muinewey Sipu) "moo-een-eh-wey see-boo" - The river of the bear, where the bears are found or the bears go.....	31
West Point (WEST POINT).....	3	Brookvale (BROOKVALE/KELLYS CROSS).....	20	Borden (Pastue'kati) "bahs-doo-way-ga-dee" - A place where seacows are plentiful.....	14
West Royalty (CHARLOTTETOWN).....	25	Brookvale (BROOKVALE/KELLYS CROSS).....	21	Canoe Cove (Kwitney Walney) "gwid-nay wall-nay" - Canoe Cove.....	22
West St Peters (WEST ST PETERS).....	27	Brudenell (GEORGETOWN ROYALTY).....	34	Cap-Egmont (Mntuapskuk) "mn-dooahp skoog" - Devil's Rock.....	4
Westmoreland (WESTMORELAND).....	15	Cabot Beach (MALPEQUE).....	11	Cardigan (Wapuktujijik) "wa-book-doo-jeejk" - Little white woods place.....	34
Winsloe South (WINSLOE SOUTH).....	25	Cedar Dunes (WEST POINT).....	3	Cascumpec Bay (Keskamkek) "ges-gam-gekg" - The place where the sand vanishes from sight.....	7
Wheatley River (WHEATLEY RIVER).....	20	Chelton Beach (CHELTON).....	13	Crapaud (Telisipk) "del-ees-ibk" - The place where it stretches out.....	15
Whim Road (WHIM ROAD).....	33	Green Park (PORT HILL).....	11	East Point (Kespi-mnikuek) "ges-bee-mini-gwegk" - The end of the island.....	41
White Sands (WHITE SANDS).....	32	Jacques Cartier (CENTRAL KILDARE).....	8	Fox River (Wokwisewey Sipu) "woah-gwis-eh-way see-boo" - Fox River.....	32
Wilmot (ABNEY).....	32	Kings Castle (ABNEY).....	32	Grand River (Amasisipukwek) "ah-ma-sis-ee-boog-weg" - The river where it stretches out and follows far into the distance.....	4
Wilmot (SUMMERSIDE).....	12	Linkletter (LINKLETTER).....	12	Hillsborough River (Elsitkuk) "el-sid-goog" - The place where water flows out but you cannot see where it originates from.....	24
Wilmot Valley (WILMOT VALLEY).....	12	Northumberland (WOOD ISLANDS).....	31	Hog Island (Pituamkek) "bee-doo-um-gekg" - At the long sand dune.....	10
Windon (GREEN MEADOWS).....	28	Panmure Island (GASPEREAUX).....	33	Kensington (Kataqanek) "gah-dah-haw-nehg" - At the place of the thing related to or made from or connected to eels.....	17
Wood Islands (WOOD ISLANDS).....	31	Red Point (RED POINT).....	40	Lennox Channel (Kikji-sipukwek) "gig-jee-see-boo-gweg" - The place where the river stretches out and follows close and near to shore.....	10
Woodstock (WOODSTOCK).....	6	Sally's Beach (LITTLE POND).....	39	Mill River (Atoqwa'sue'kaqn) "ah-doh-hwah-suey-gah-hahn" - Trouting place.....	7
Woodvale (WOODVALE).....	8	Strathgartney (BONSHAW/RIVERDALE).....	21	Miminegash (Elminikej) "el-mini-gehj" - Let us carry something animate on our shoulders (portage).....	1
Woodville Mills (DEGROS MARSH).....	34	Union Corner (UNION CORNER).....	4	Montague (Mente'ken) "men-day-gen" - You (singular) strike it off with an instrument.....	33
		Wood Islands (WOOD ISLANDS).....	31	Morell River (Puku'samkek Sipu) "boo-goo-sahm-gekg see-boo" - At the place, in the river, where there are plenty of clams in the sand.....	27
<b>Y</b>		<b>Reserve Lands (COMMUNITY)</b>	<b>Map Number</b>	Murray Harbour (Eskwatek) "ess-gwah-dehg" - She or he is in a place where she or he is continuously left with it (something).....	32
York (YORK).....	25	Lennox Island No. 1 (LENNOX ISLAND).....	10	Murray River (Muinek) "moo-een-egk" - At the bear place.....	32
York Point (CORNWALL).....	24	Morell No. 2 (GREEN MEADOWS).....	28	North River (Nemtaqak) "nem-da-hahq" - Being able to see straight up or along until disappearing from view.....	24
		Rocky Point No. 3 (ROCKY POINT).....	24	Orwell (Mewisitek) "meh-wee-see-dehg" - The berry picking place.....	30
<b>Demonstration Woodlots (COMMUNITY)</b>	<b>Map Number</b>	Scotchfort No. 4 (SCOTCHFORD).....	28	Oultons Island (Kwesawe'k) "gwes-ah-weg" - End of the island cape; end of the cape; headland.....	7
Auburn (AUBURN).....	28	Lennox Island No. 5 (EAST BIDEFORD).....	10	Panmure Island (Kwesogamkiaq) "gwes-oh-hahm-gee-ahk" - Sand bar.....	33
Brookvale (BROOKVALE).....	20	Lennox Island No. 6 (FERNWOOD).....	13	Point Prim (Wejuowitk) "weh-jew-oh-wheetk" - Flowing close by.....	23
Camp Tamawaby (WELLINGTON CENTRE).....	4			Port Hill (Muinaqanejk) "moo-een-ahqa-nejk" - Bear thing place.....	11
New Harmony (LITTLE HARBOUR/SOURIS LINE RD).....	37			Portage (Unikansuk) "oon-ee-gan-soogk" - Portage trail.....	6
New Harmony (LITTLE HARBOUR/SOURIS LINE RD).....	38			Portage Lake (Meski'k pu'ta'sk) "mess-geeg boo-dahsk" - A large cavity.....	6
Valleyfield (VALLEYFIELD).....	30			Rice Point (Suomane'katik) "sue-ah-mahn-eh-gah-deeg" - The place where beech nuts are plentiful.....	22
				Rocky Point (Kuntal Kwesawe'kl) "guh-dahl gwes-ah-way-gel" - Rocky Point.....	24
<b>Prince Edward Island National Park</b>	<b>Map Number</b>			Souris (Sqoljwe'katik) "skolch-ew-way-gah-deeg" - Frogs' place.....	38
National Park - Brackley/Dalvay.....	19			Tignish River (Mta'qanejk) "mm-dah-ga-nehjg" - Paddle Place.....	8
National Park - Brackley/Dalvay.....	26			Tracadie (Tlaqatik) "dla-ha-deegk" - The place where people gather; the gathering place.....	25
National Park - Cavendish.....	17			Vernon River (Mekwa'sik Sipu) "meg-wah-sig see-boo" - The river is full of redness.....	29
National Park - Cavendish.....	18			West Point (Mekwapnkwejk) "meg-wahbn-gwej" - The place where, in the dawn, the face (bank) is red.....	3
National Park - Cavendish.....	19			West River (Ji'ka'we'katik) "jee-gah-way-gah-deegk" - The place where bass are plentiful.....	21
National Park - Greenwich.....	27				
National Park - Greenwich.....	36				



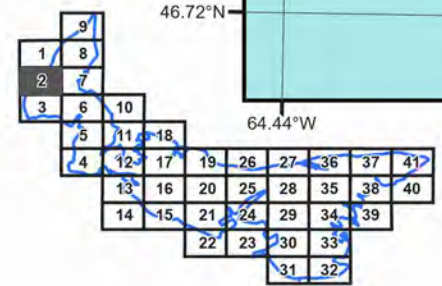
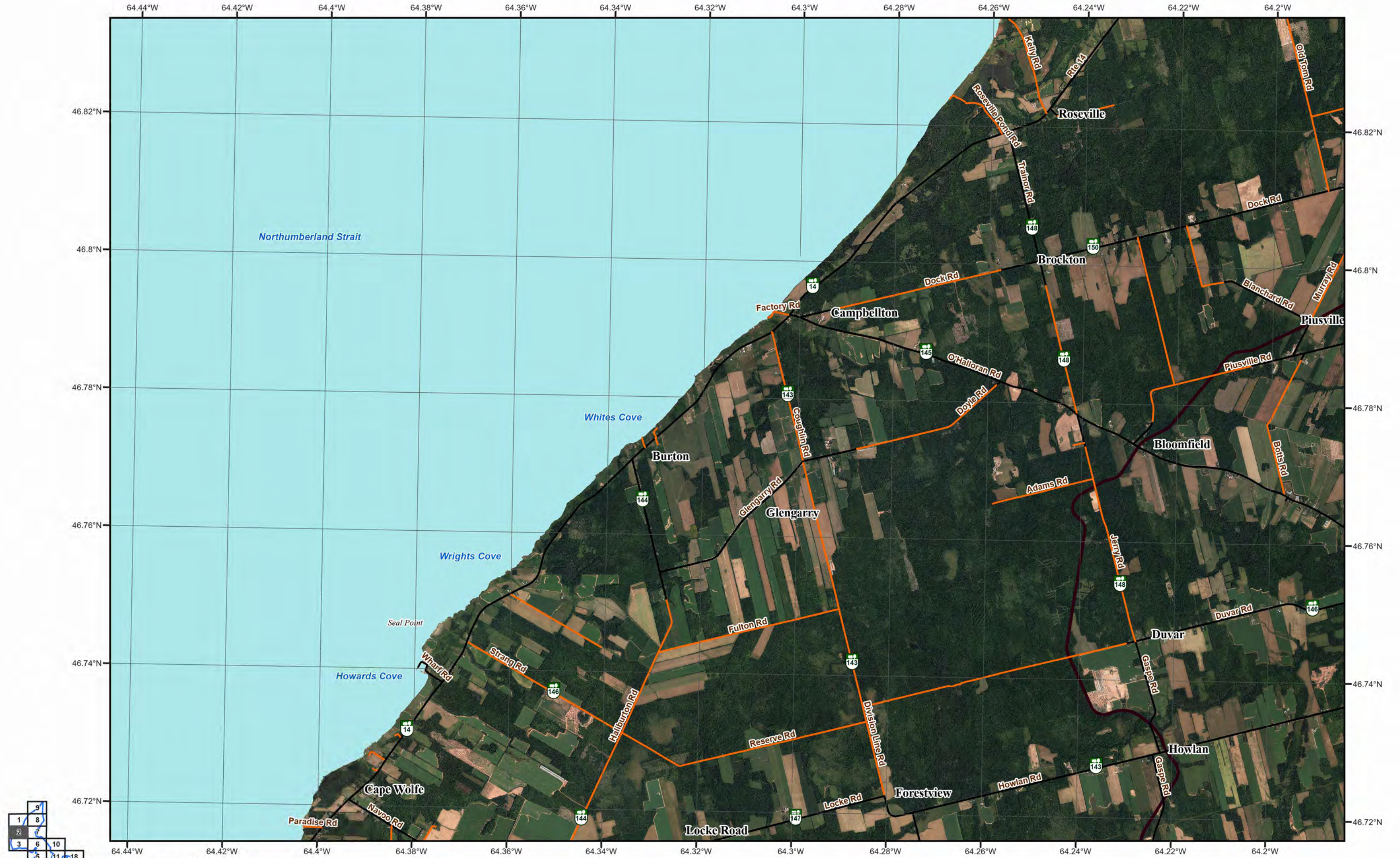


Scale: 1:55,000

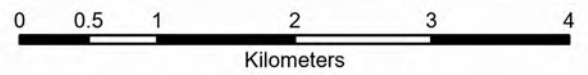


**MAP 1**





Scale: 1:55,000

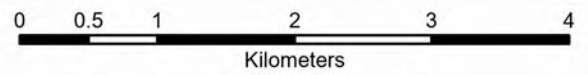


MAP 2



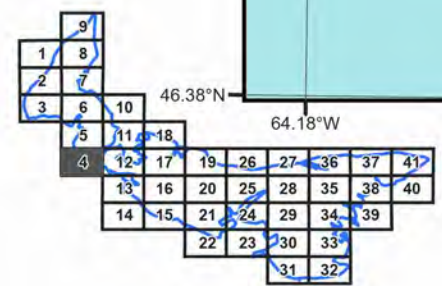


Scale: 1:55,000

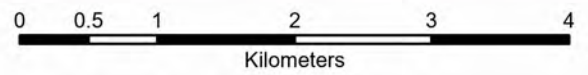


MAP 3



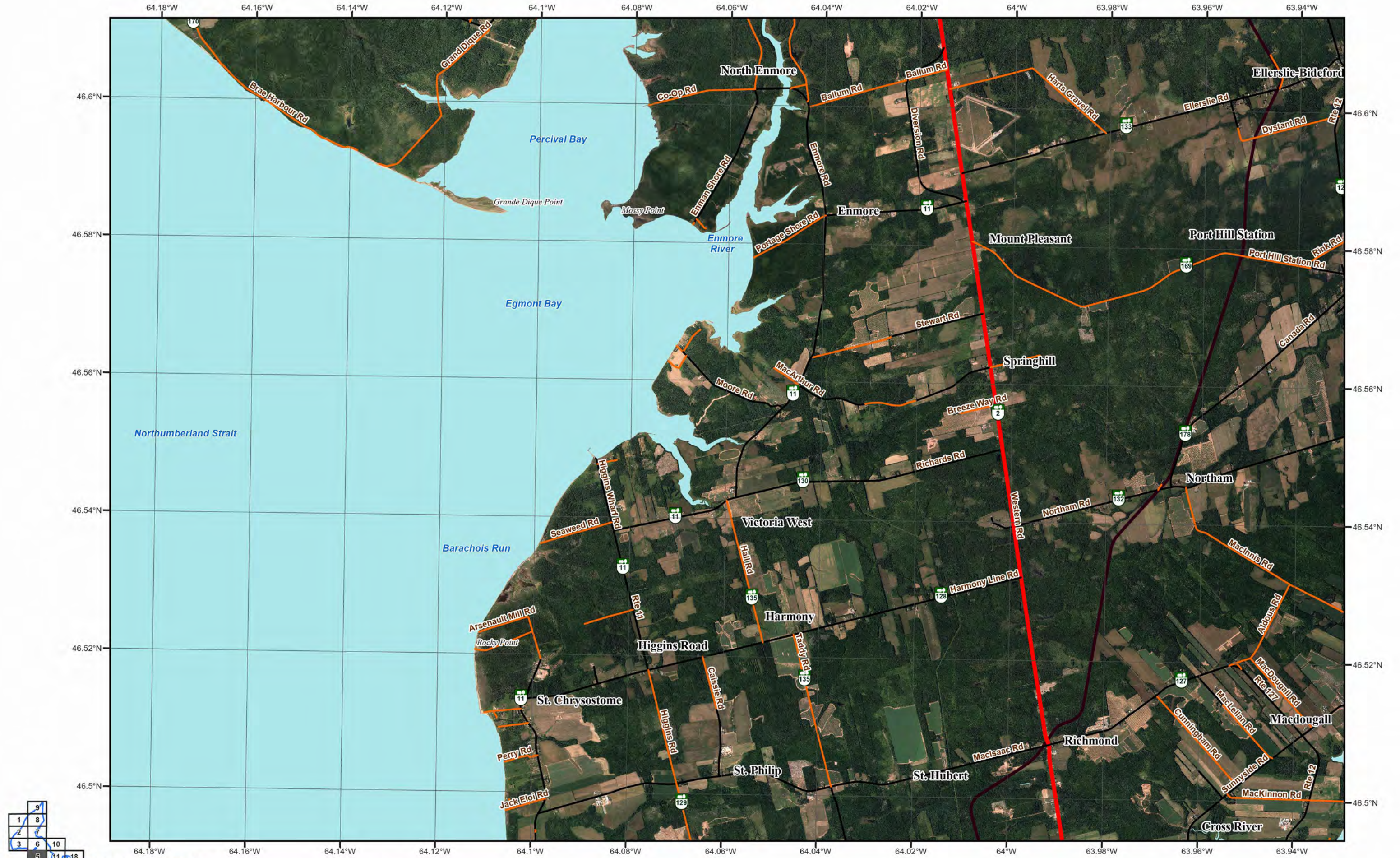


Scale: 1:55,000

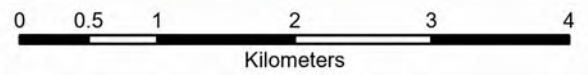


MAP 4



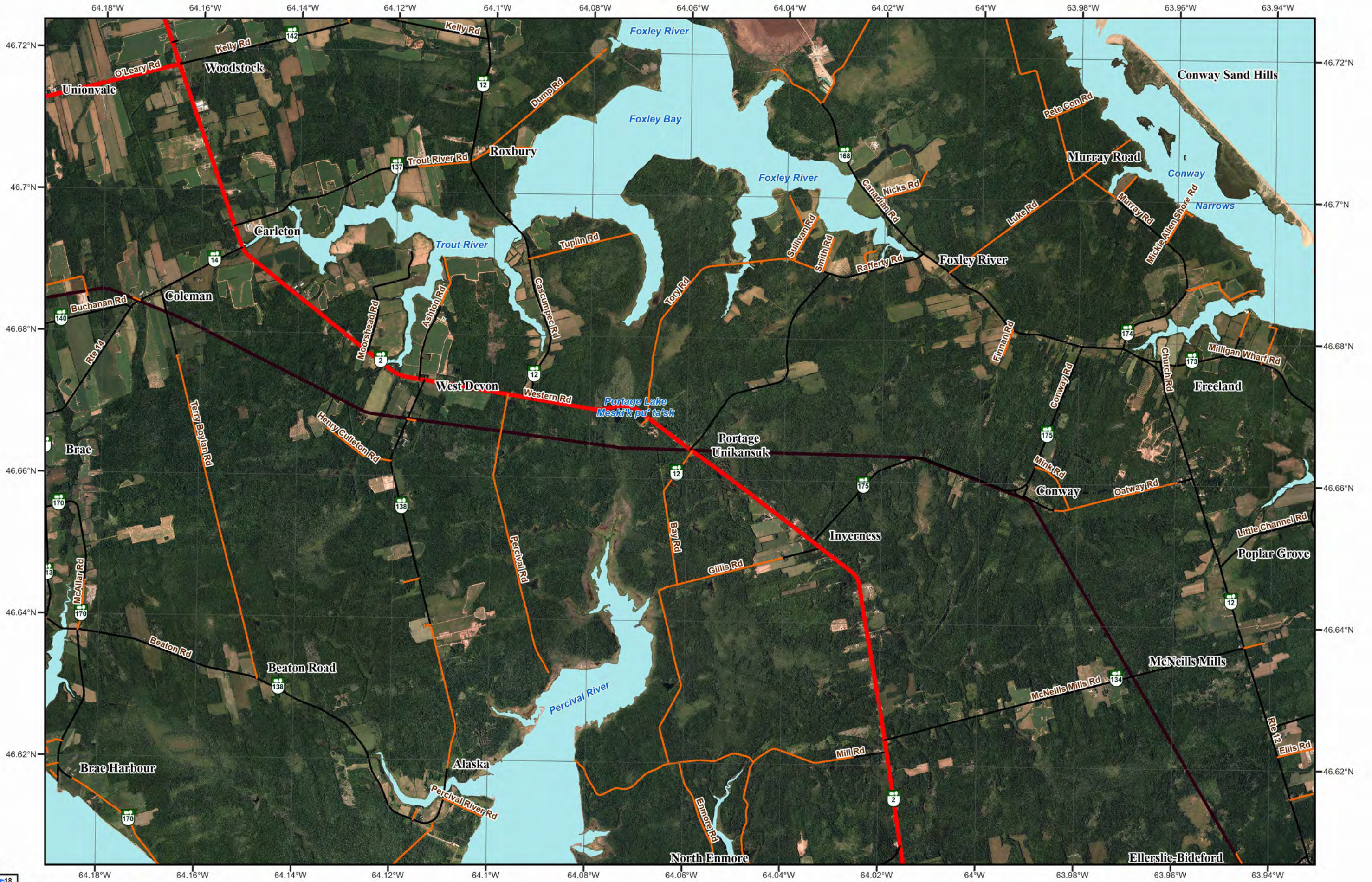


Scale: 1:55,000



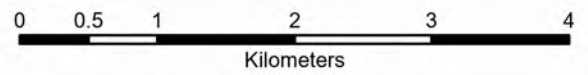
MAP 5





1	8								
2	7								
3	6	10							
5	11	18							
4	12	17	19	26	27	36	37	41	
	13	16	20	25	28	35	38	40	
	14	15	21	24	29	34	39		
			22	23	30	33			
					31	32			

Scale: 1:55,000



MAP 6





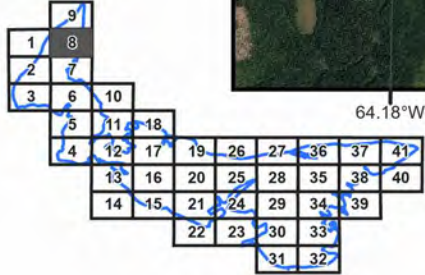
1	8	9
2	7	10
3	6	11
4	5	12
13	16	17
14	15	18
22	23	24
25	26	27
28	29	30
31	32	33
34	35	36
37	38	39
40	41	42

Scale: 1:55,000

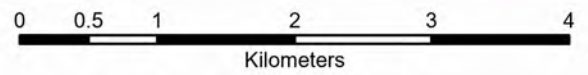


**MAP 7**



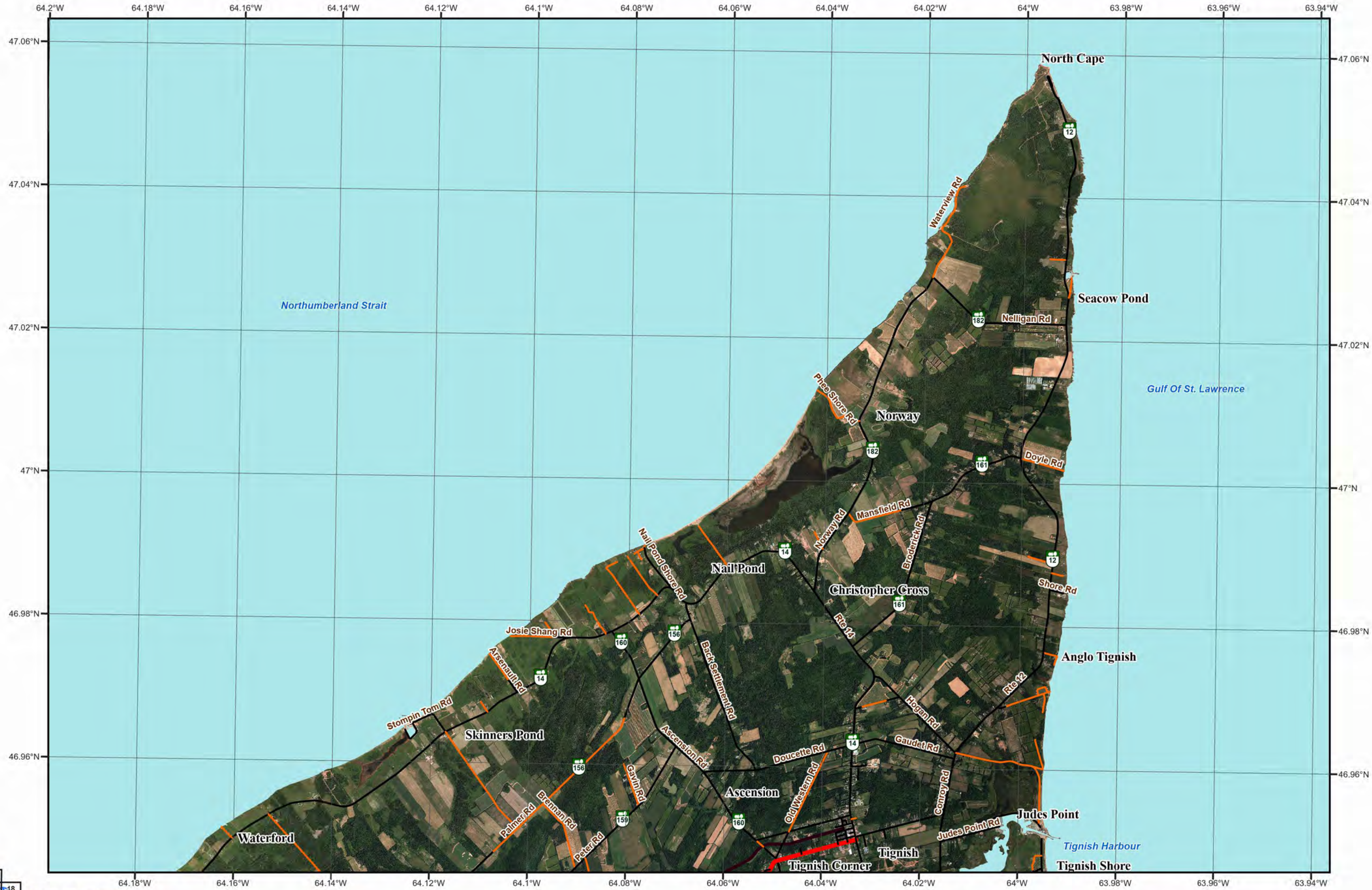


Scale: 1:55,000

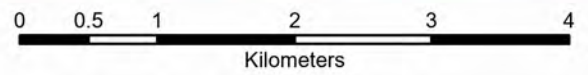


MAP 8



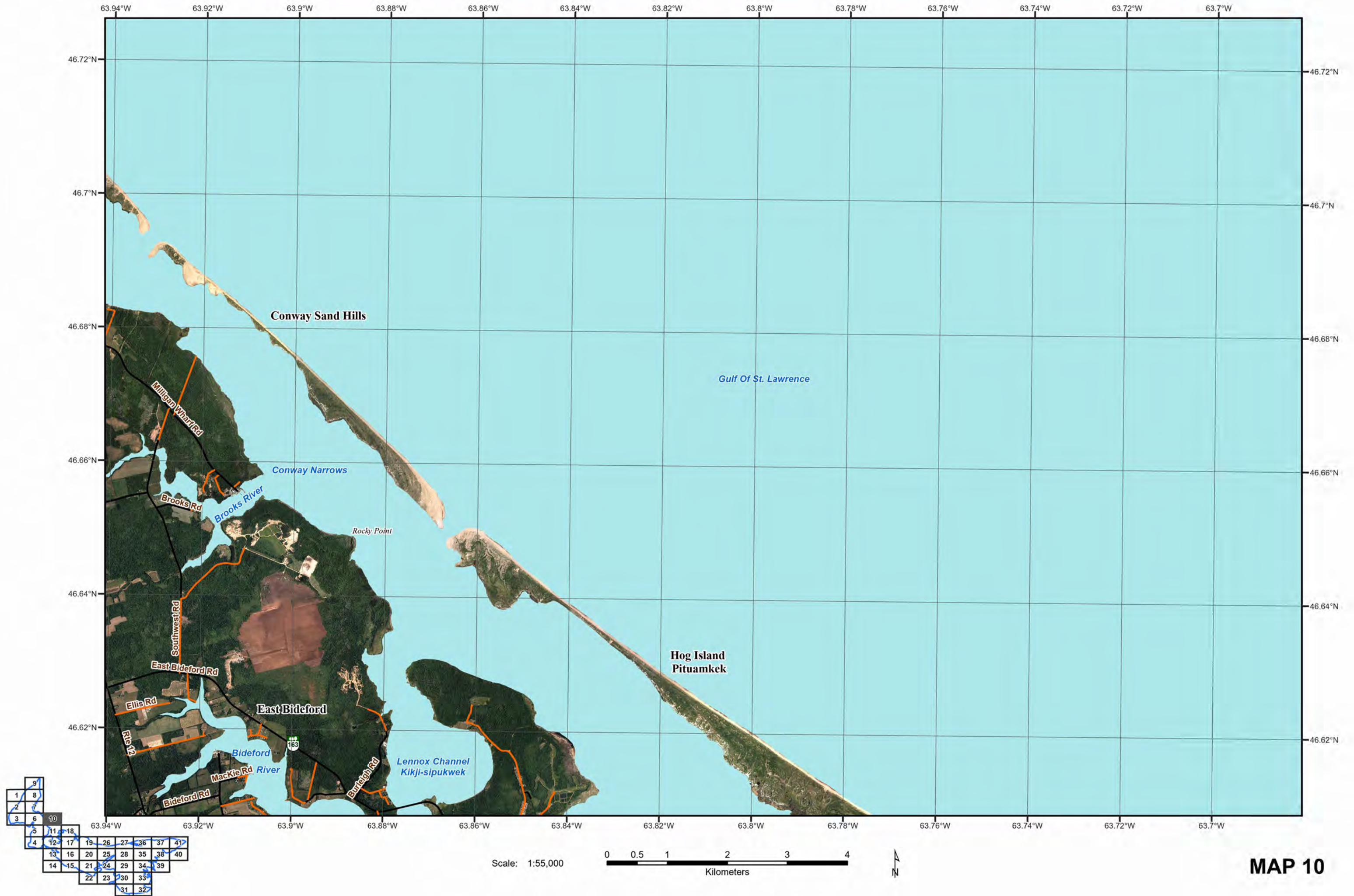


Scale: 1:55,000



**MAP 9**





**MAP 10**



63.94°W 63.92°W 63.9°W 63.88°W 63.86°W 63.84°W 63.82°W 63.8°W 63.78°W 63.76°W 63.74°W 63.72°W 63.7°W

46.6°N 46.6°N

46.58°N 46.58°N

46.56°N 46.56°N

46.54°N 46.54°N

46.52°N 46.52°N

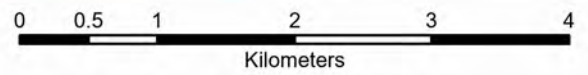
46.5°N 46.5°N

63.92°W 63.9°W 63.88°W 63.86°W 63.84°W 63.82°W 63.8°W 63.78°W 63.76°W 63.74°W 63.72°W 63.7°W 63.68°W



1	8								
2	7								
3	6	10							
4	5	18							
4	12	17	19	26	27	36	37	41	
	13	16	20	25	28	35	38	40	
	14	15	21	24	29	34	39		
		22	23	30	33				
			31	32					

Scale: 1:55,000

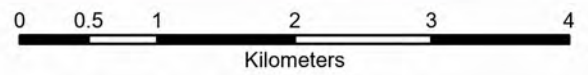


MAP 11



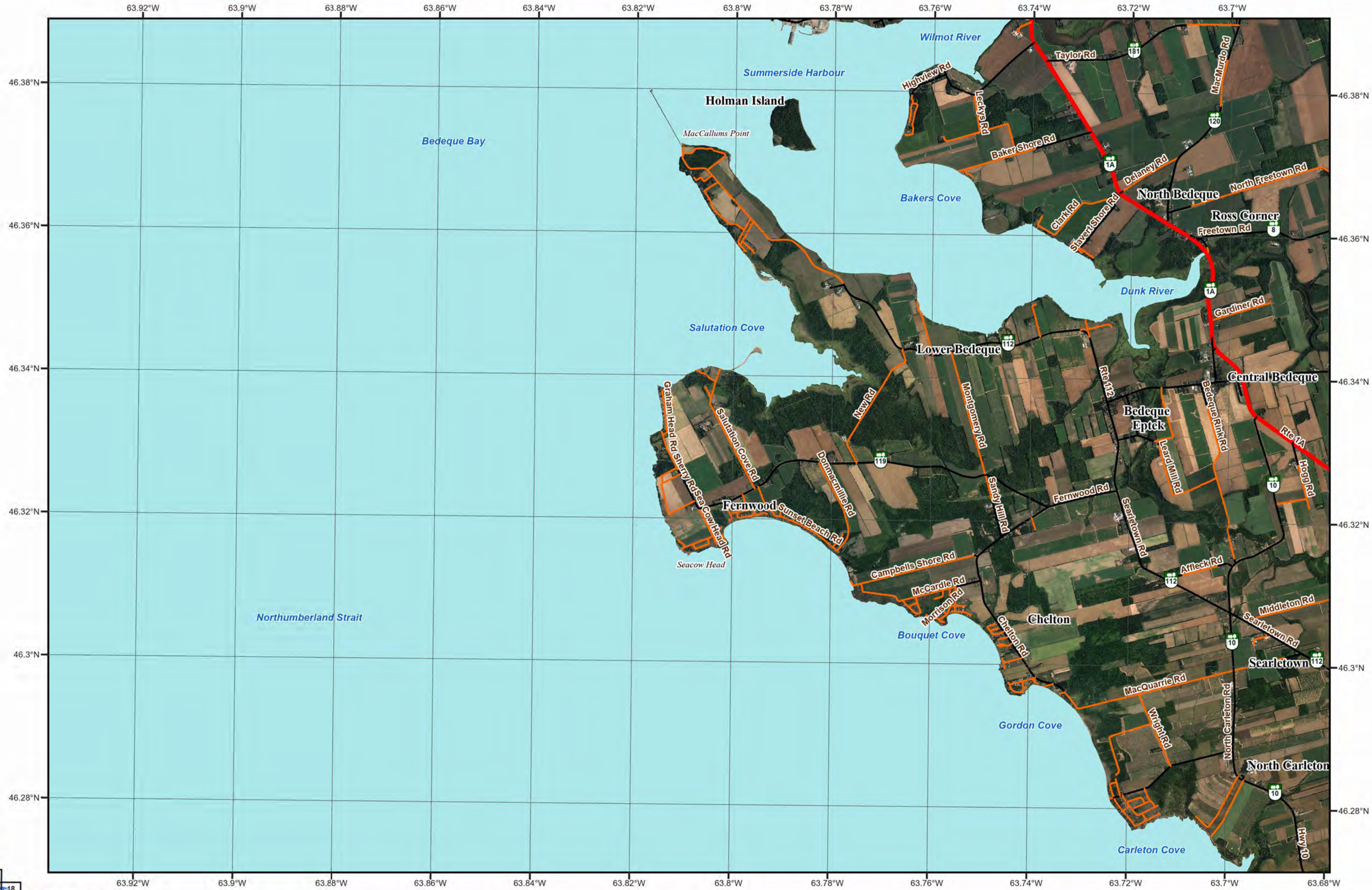


Scale: 1:55,000

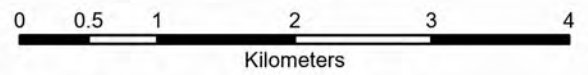


MAP 12

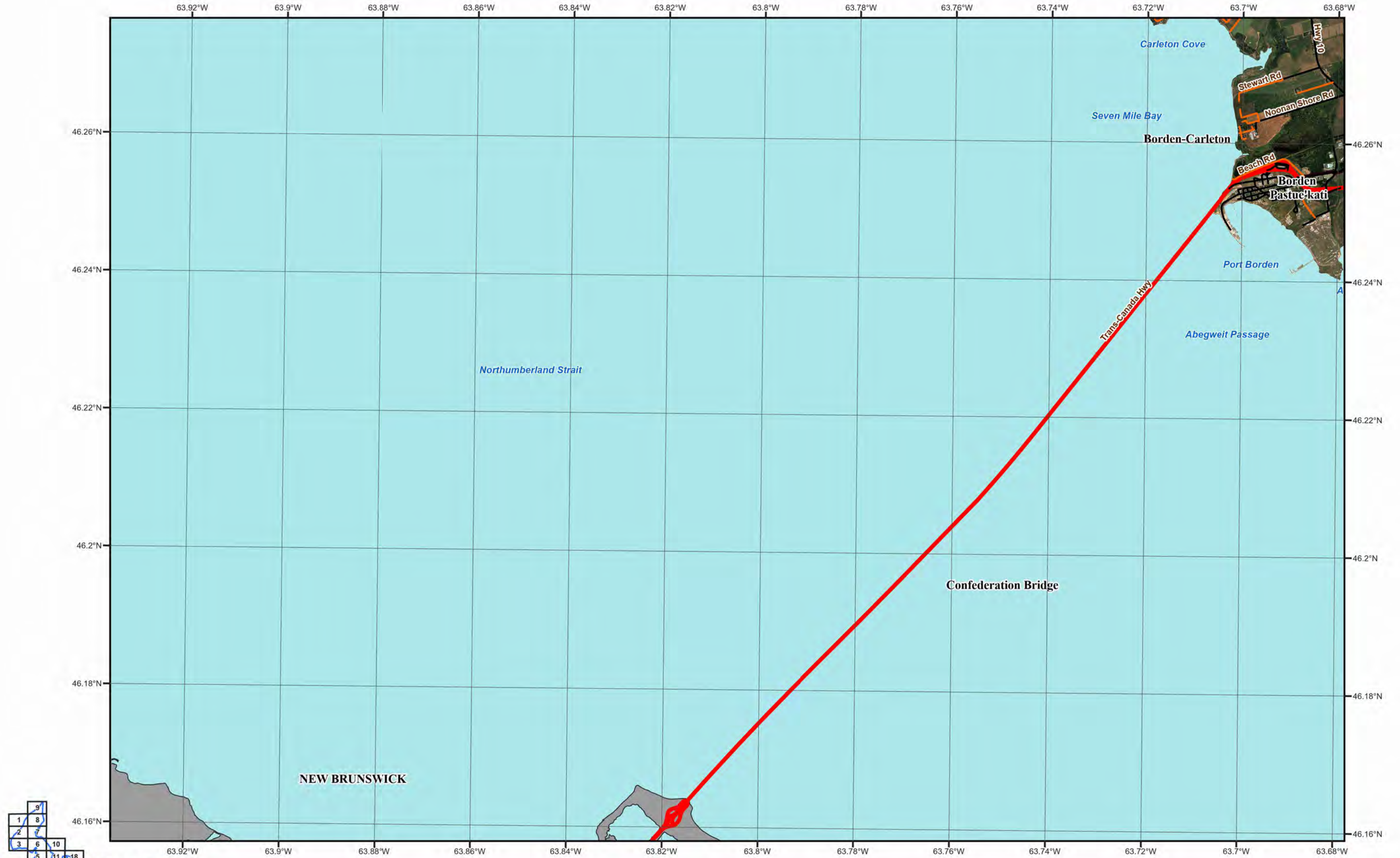




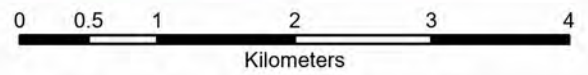
Scale: 1:55,000







Scale: 1:55,000



**MAP 14**







63.68°W 63.66°W 63.64°W 63.62°W 63.6°W 63.58°W 63.56°W 63.54°W 63.52°W 63.5°W 63.48°W 63.46°W 63.44°W

46.38°N

46.38°N

46.36°N

46.36°N

46.34°N

46.34°N

46.32°N

46.32°N

46.3°N

46.3°N

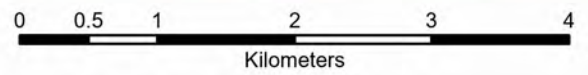
46.28°N

46.28°N

63.68°W 63.66°W 63.64°W 63.62°W 63.6°W 63.58°W 63.56°W 63.54°W 63.52°W 63.5°W 63.48°W 63.46°W 63.44°W



Scale: 1:55,000

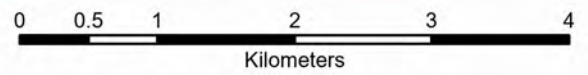


MAP 16





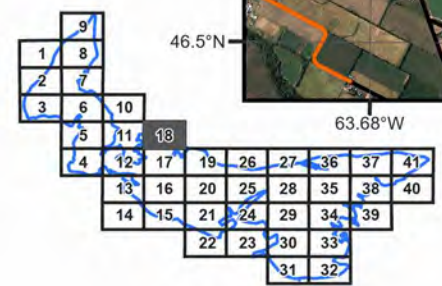
Scale: 1:55,000



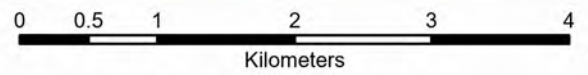
MAP 17



63.68°W 63.66°W 63.64°W 63.62°W 63.6°W 63.58°W 63.56°W 63.54°W 63.52°W 63.5°W 63.48°W 63.46°W 63.44°W

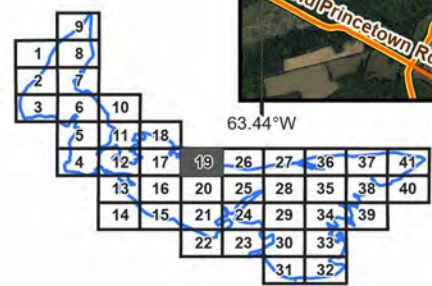
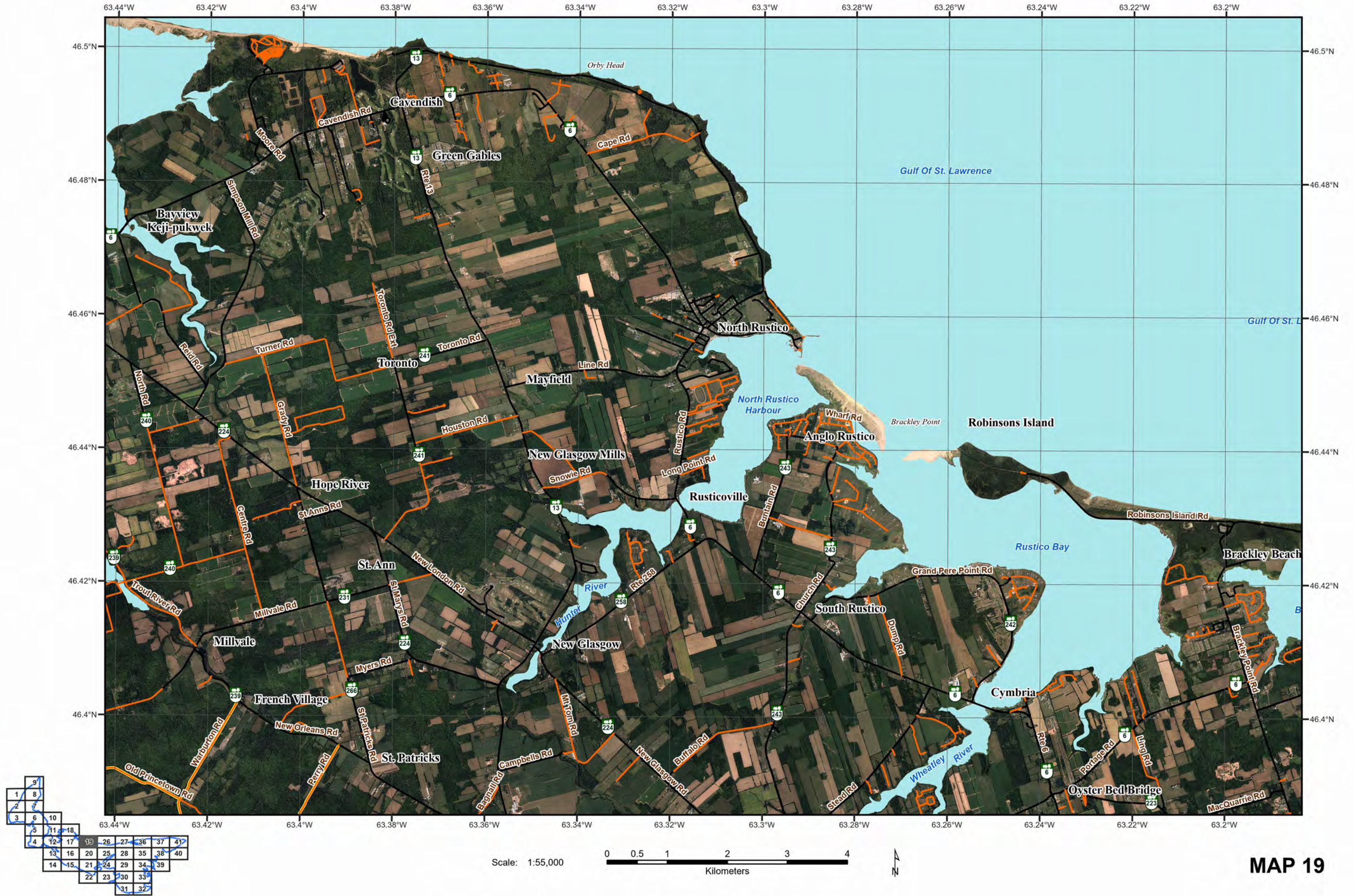


Scale: 1:55,000

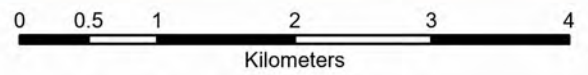


MAP 18





Scale: 1:55,000

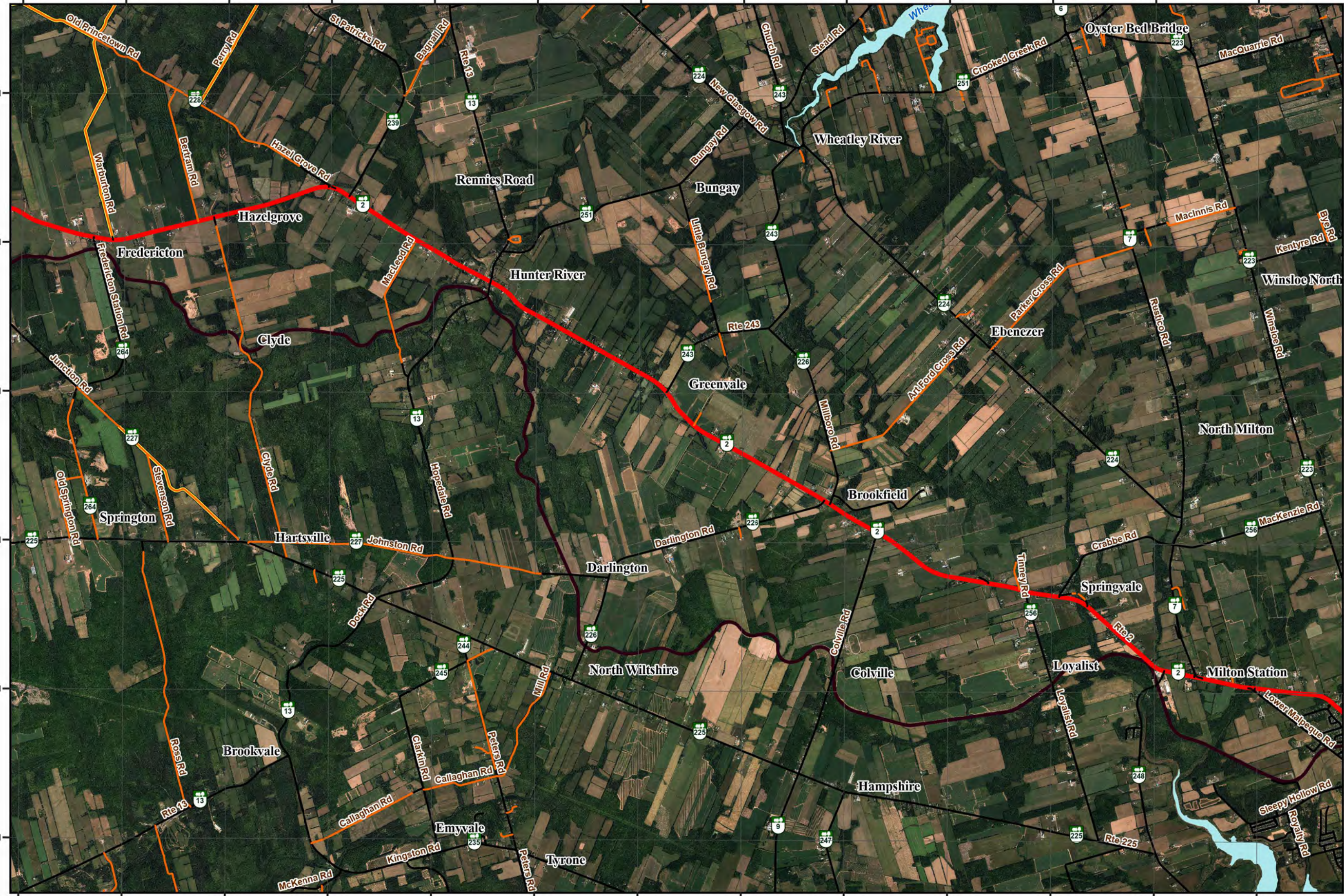


MAP 19



63.44°W 63.42°W 63.4°W 63.38°W 63.36°W 63.34°W 63.32°W 63.3°W 63.28°W 63.26°W 63.24°W 63.22°W 63.2°W

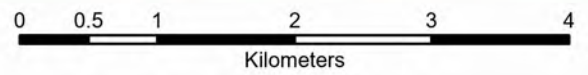
46.38°N  
46.36°N  
46.34°N  
46.32°N  
46.3°N  
46.28°N



63.44°W 63.42°W 63.4°W 63.38°W 63.36°W 63.34°W 63.32°W 63.3°W 63.28°W 63.26°W 63.24°W 63.22°W 63.2°W



Scale: 1:55,000



MAP 20

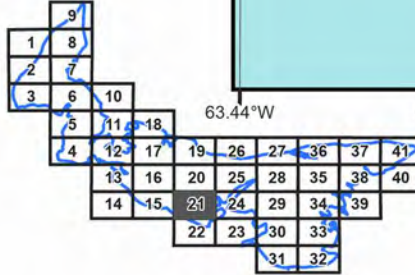


63.44°W 63.42°W 63.4°W 63.38°W 63.36°W 63.34°W 63.32°W 63.3°W 63.28°W 63.26°W 63.24°W 63.22°W 63.2°W

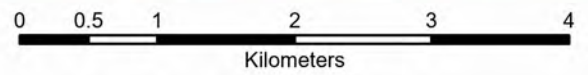


63.44°W 63.42°W 63.4°W 63.38°W 63.36°W 63.34°W 63.32°W 63.3°W 63.28°W 63.26°W 63.24°W 63.22°W 63.2°W

46.28°N 46.26°N 46.24°N 46.22°N 46.2°N 46.18°N

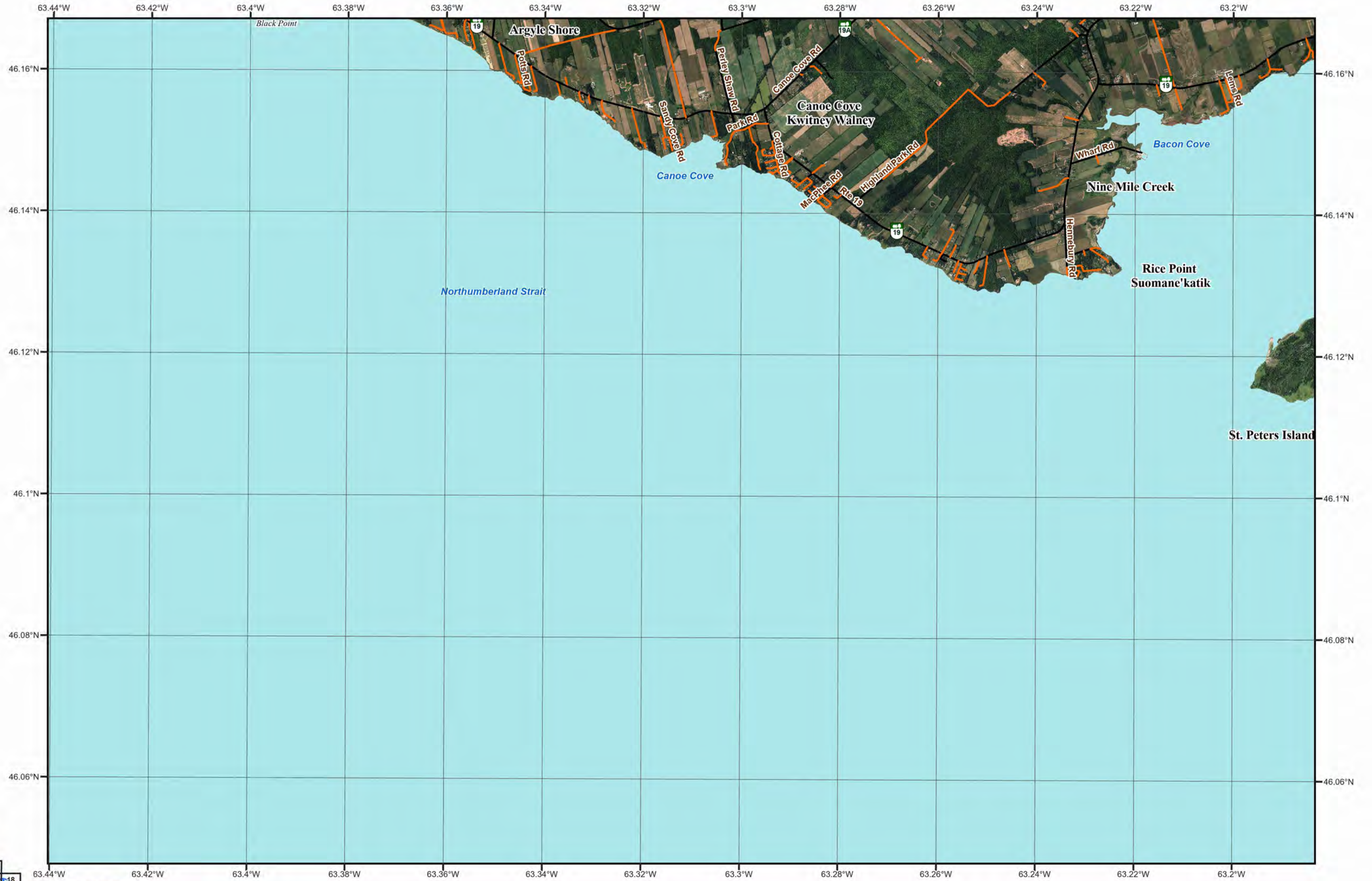


Scale: 1:55,000

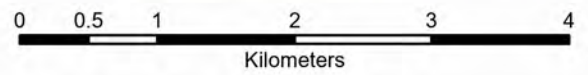


MAP 21



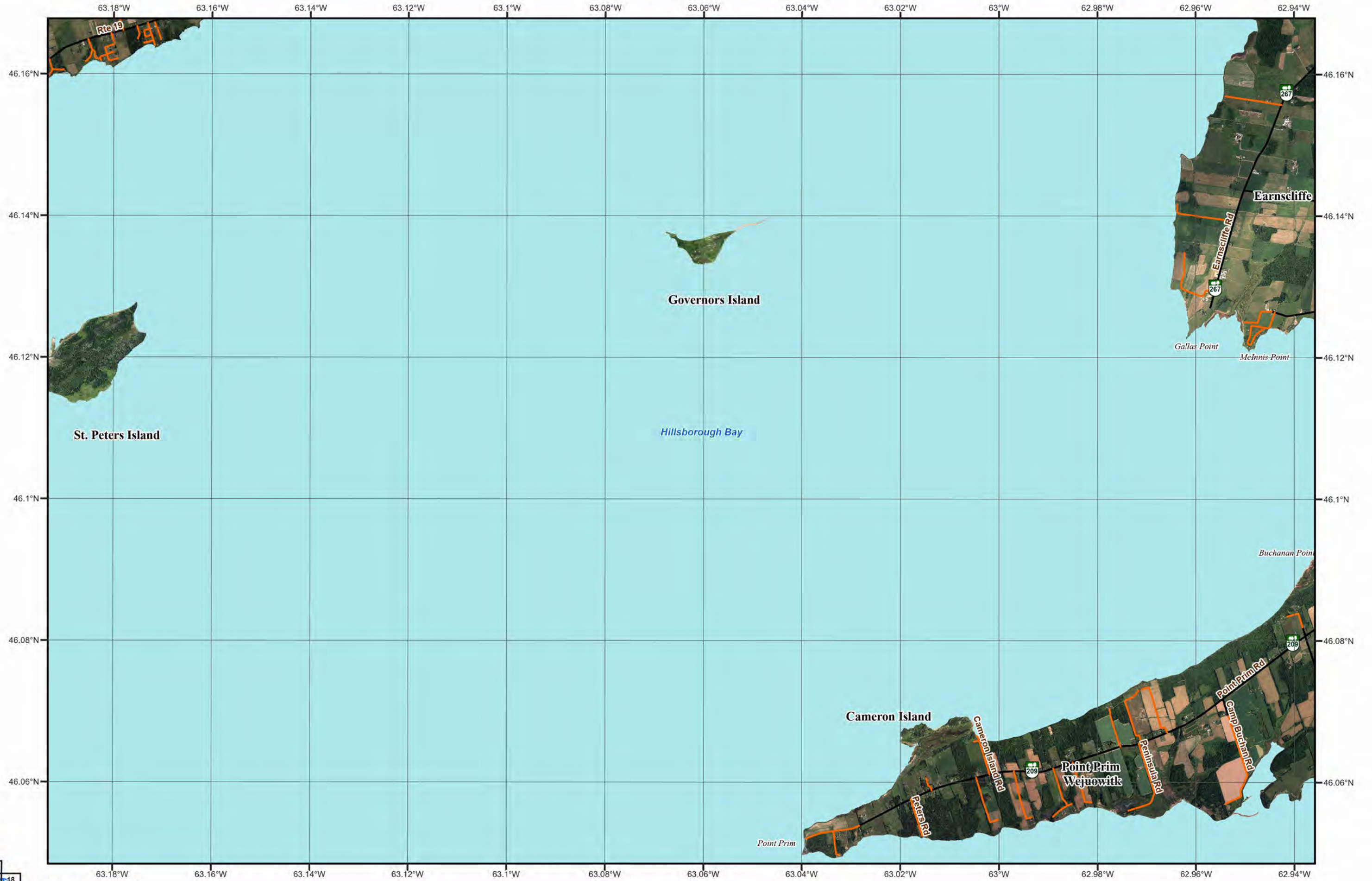


Scale: 1:55,000

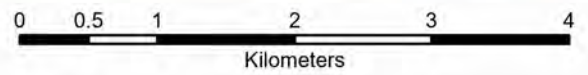


MAP 22



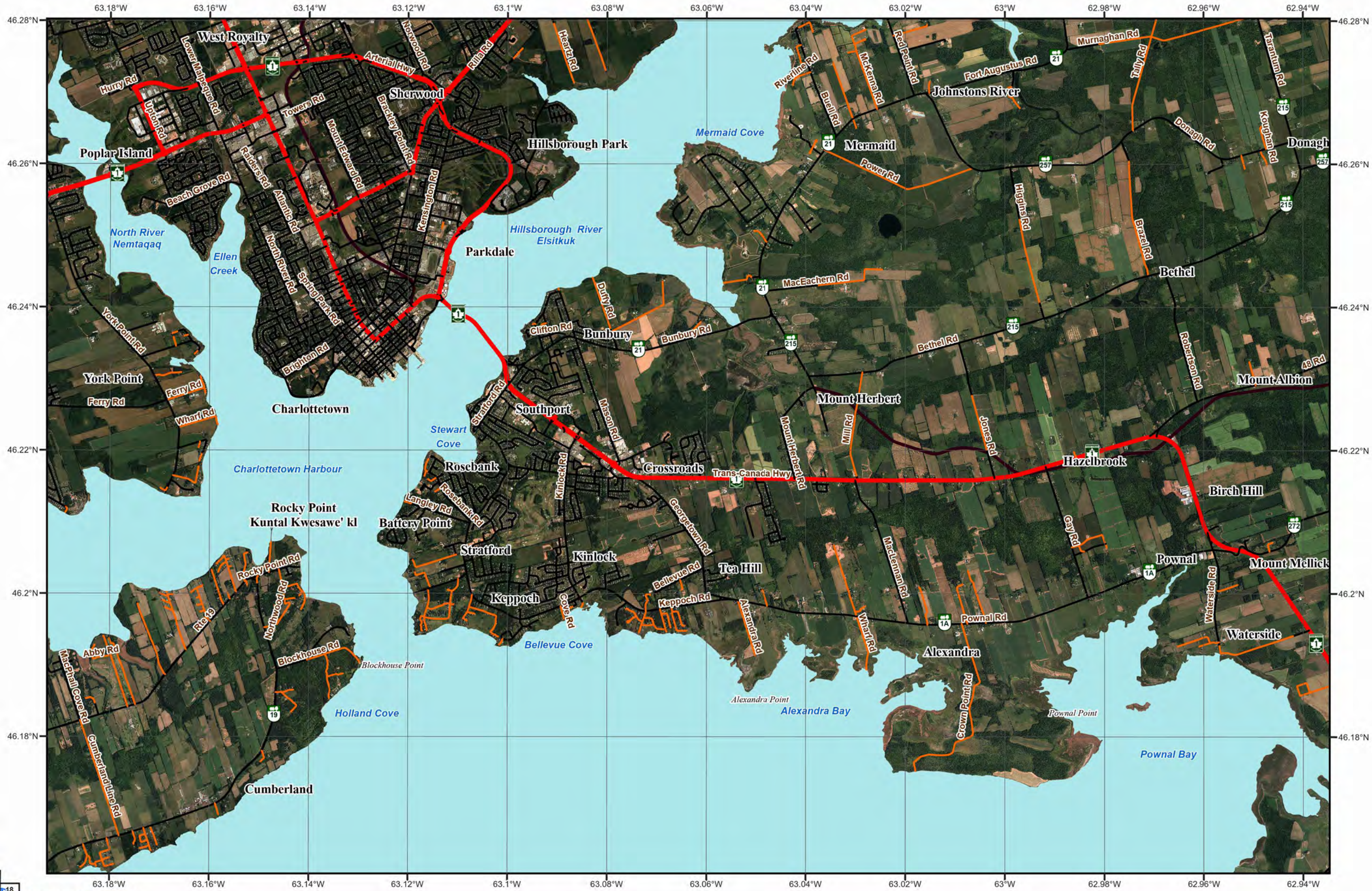


Scale: 1:55,000



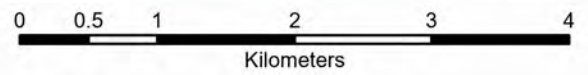
**MAP 23**





9									
1	8								
2	7								
3	6	10							
5	11	18							
4	12	17	19	26	27	36	37	41	
	13	16	20	25	28	35	38	40	
	14	15	21	24	29	34	39		
			22	23	30	33			
					31	32			

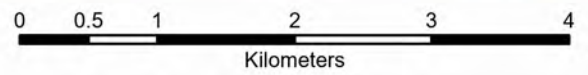
Scale: 1:55,000







Scale: 1:55,000

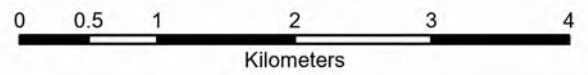


**MAP 25**



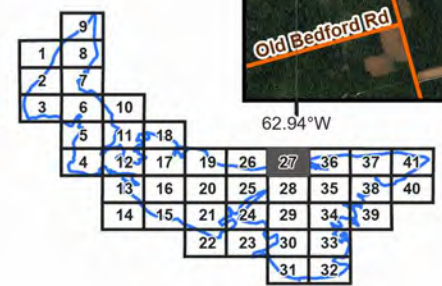


Scale: 1:55,000



**MAP 26**





Scale: 1:55,000

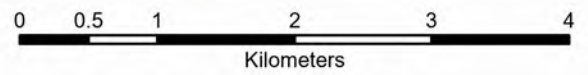


**MAP 27**





Scale: 1:55,000



**MAP 28**

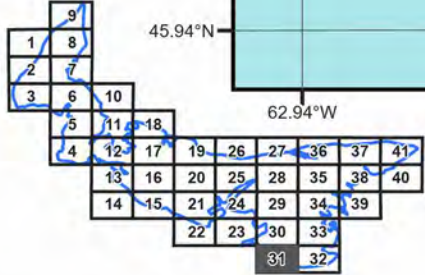
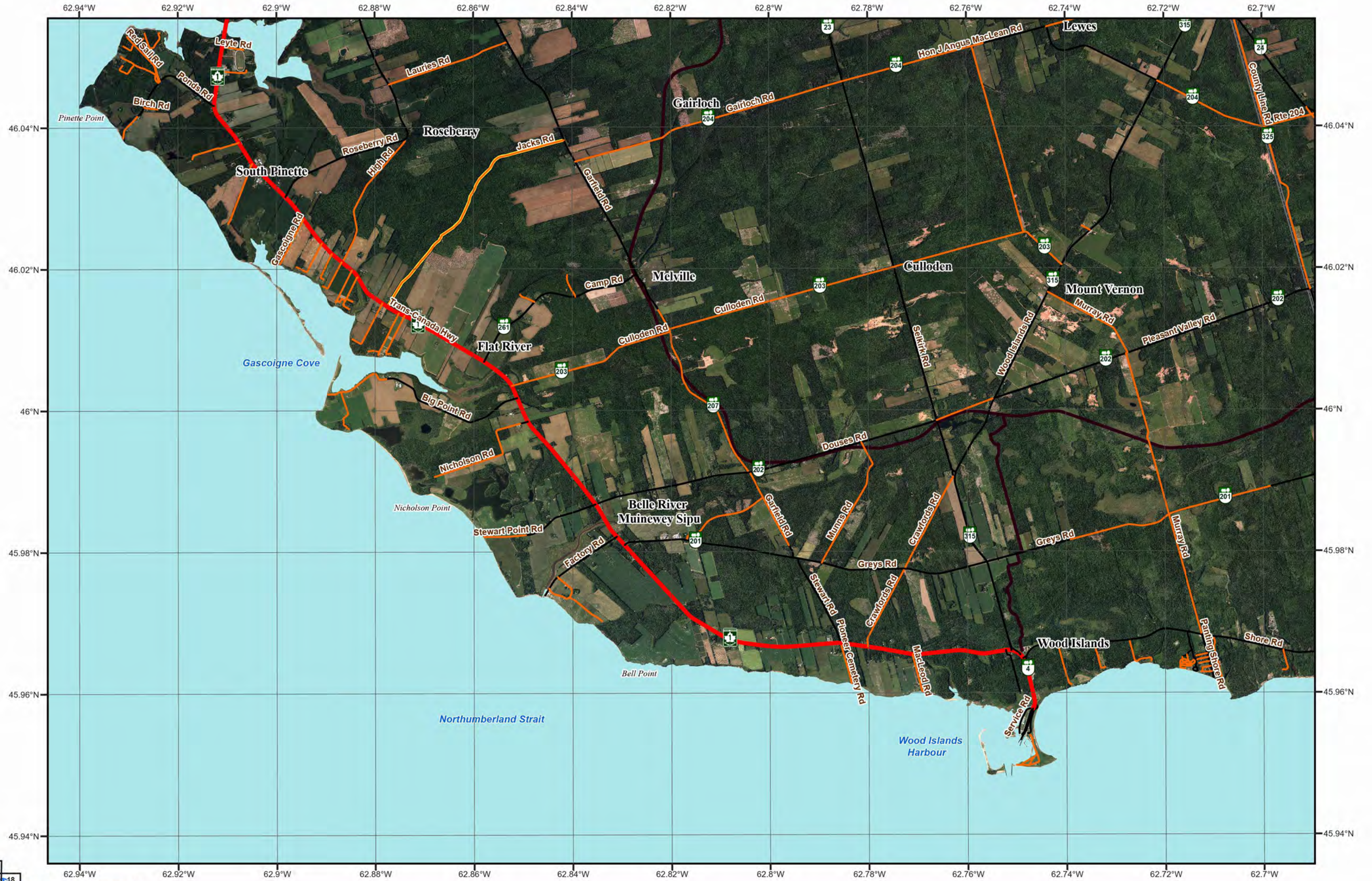




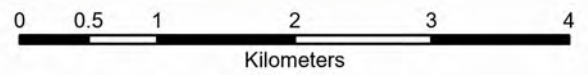








Scale: 1:55,000



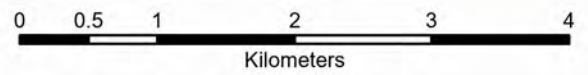
**MAP 31**





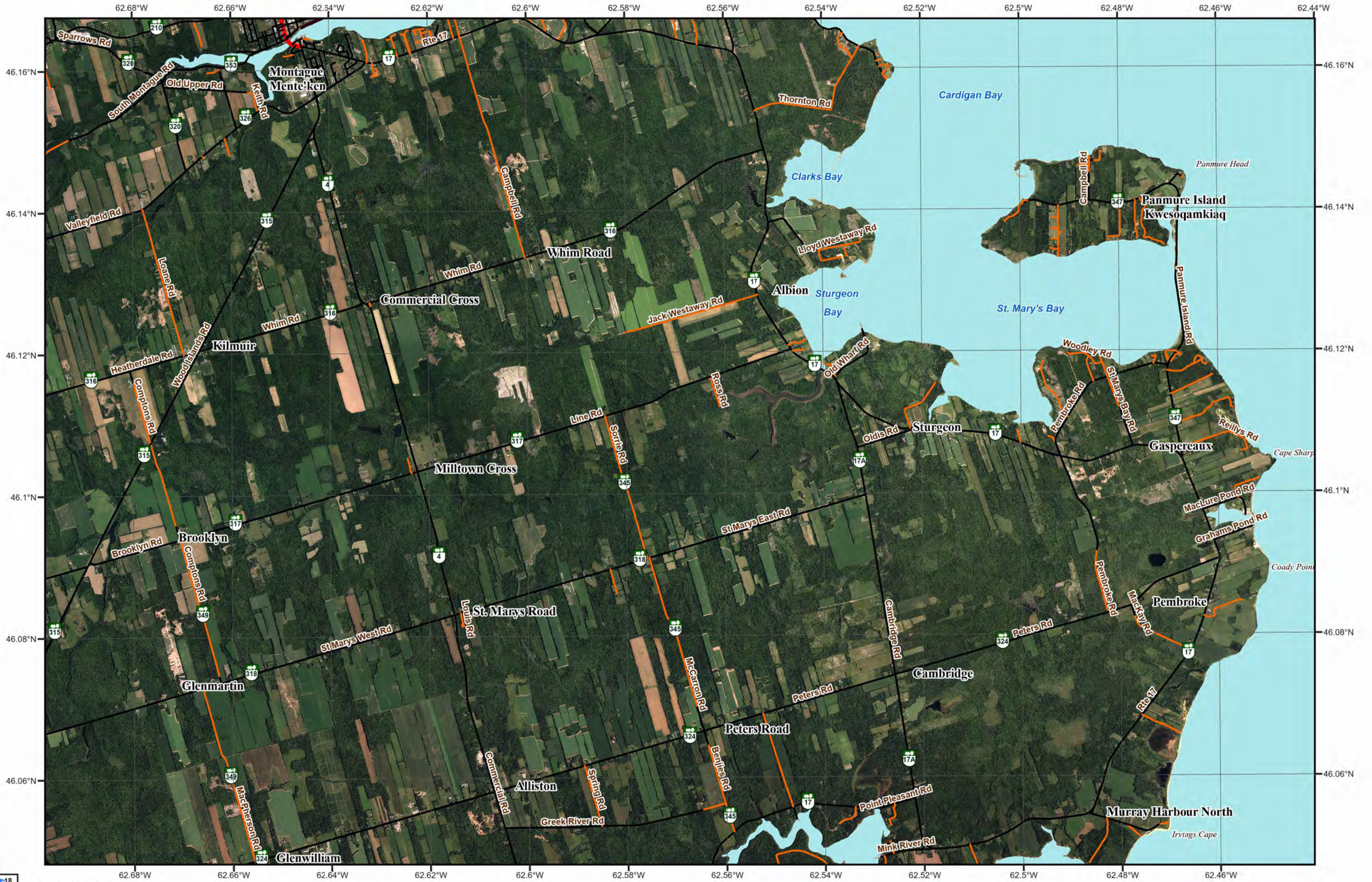
			9						
1	2	3	4	5	6	7	8	9	10
			11	12	13	14	15	16	17
			18	19	20	21	22	23	24
				25	26	27	28	29	30
					31	32	33	34	35
						36	37	38	39
							40	41	42

Scale: 1:55,000



**MAP 32**





Scale: 1:55,000



MAP 33



62.68°W 62.66°W 62.64°W 62.62°W 62.6°W 62.58°W 62.56°W 62.54°W 62.52°W 62.5°W 62.48°W 62.46°W 62.44°W



46.26°N  
46.24°N  
46.22°N  
46.2°N  
46.18°N  
46.16°N

46.26°N  
46.24°N  
46.22°N  
46.2°N  
46.18°N  
46.16°N

62.68°W 62.66°W 62.64°W 62.62°W 62.6°W 62.58°W 62.56°W 62.54°W 62.52°W 62.5°W 62.48°W 62.46°W 62.44°W

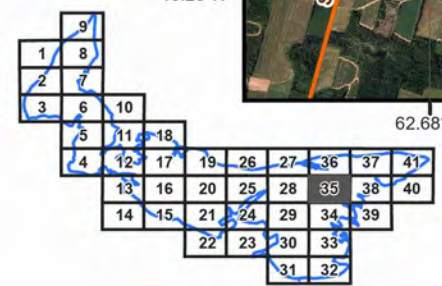
9									
1	8								
2	7								
3	6	10							
5	11	18							
4	12	17	19	26	27	36	37	41	
	13	16	20	25	28	35	38	40	
	14	15	21	24	29	34	39		
		22	23	30	33				
			31	32					

Scale: 1:55,000

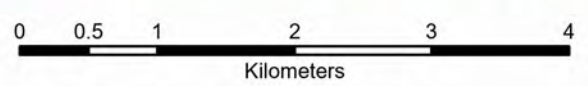


MAP 34





Scale: 1:55,000



MAP 35

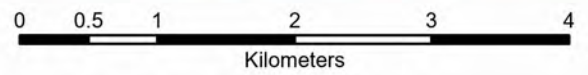








Scale: 1:55,000

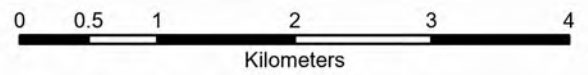


**MAP 37**



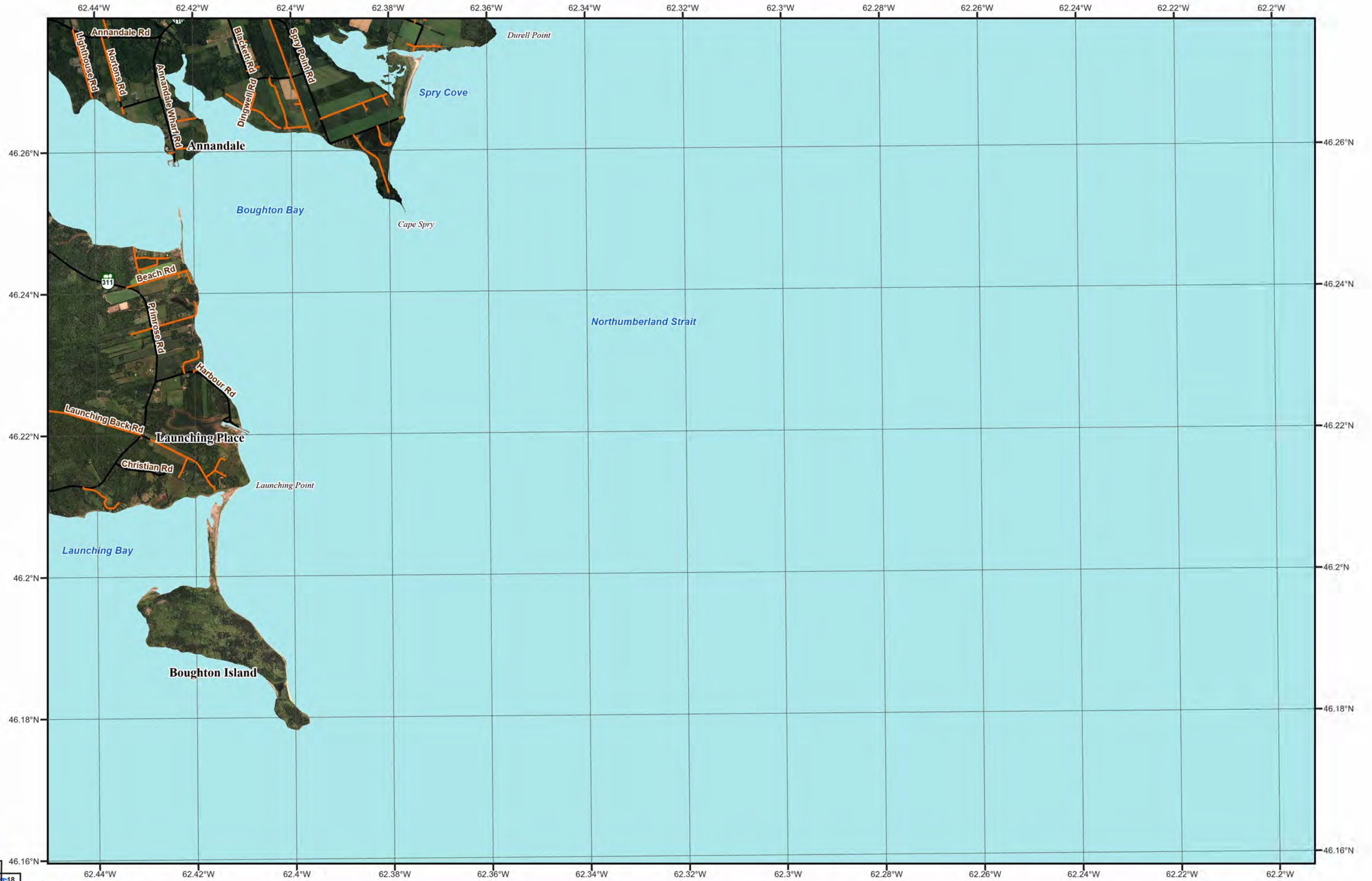


Scale: 1:55,000

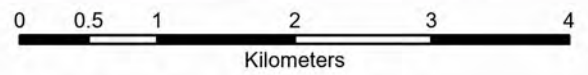


**MAP 38**



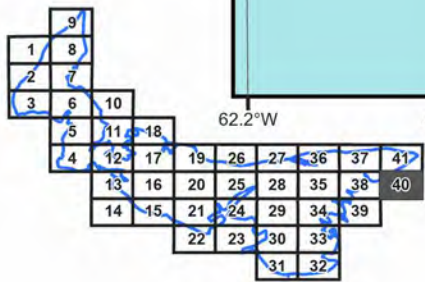
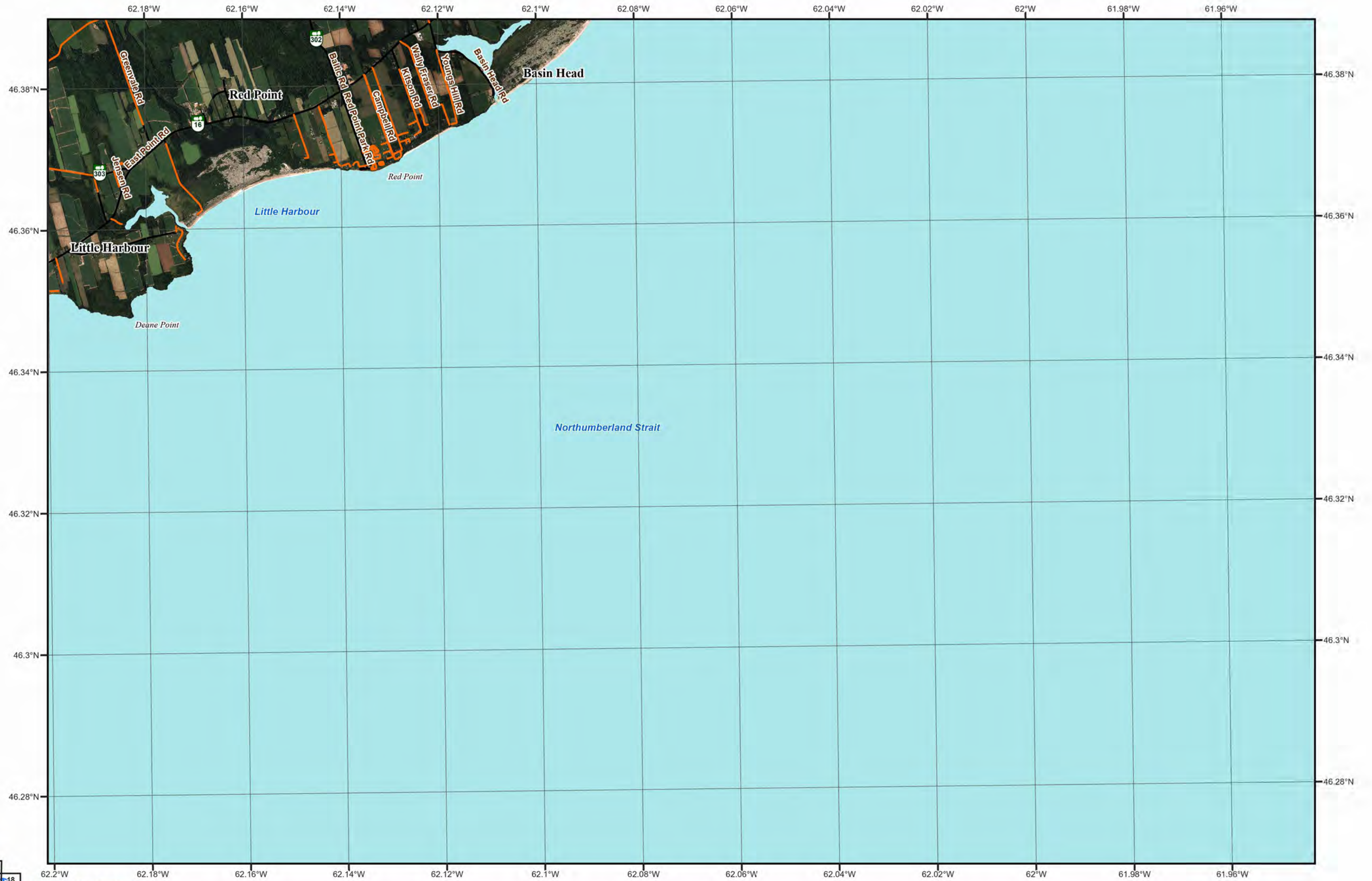


Scale: 1:55,000

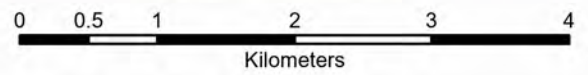


**MAP 39**





Scale: 1:55,000

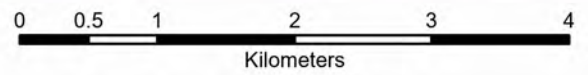


**MAP 40**





Scale: 1:55,000



**MAP 41**



Public lands have been called Prince Edward Island's best kept secret. The Public Lands Atlas was created to help Islanders find and explore these lands which are owned and managed on their behalf.

Public forest lands are managed for values such as:

- recreation
- natural areas
- timber
- research
- wildlife
- hunting
- fishing
- bird watching
- geocaching
- habitat, and much, much more.



# PUBLIC LAND ATLAS

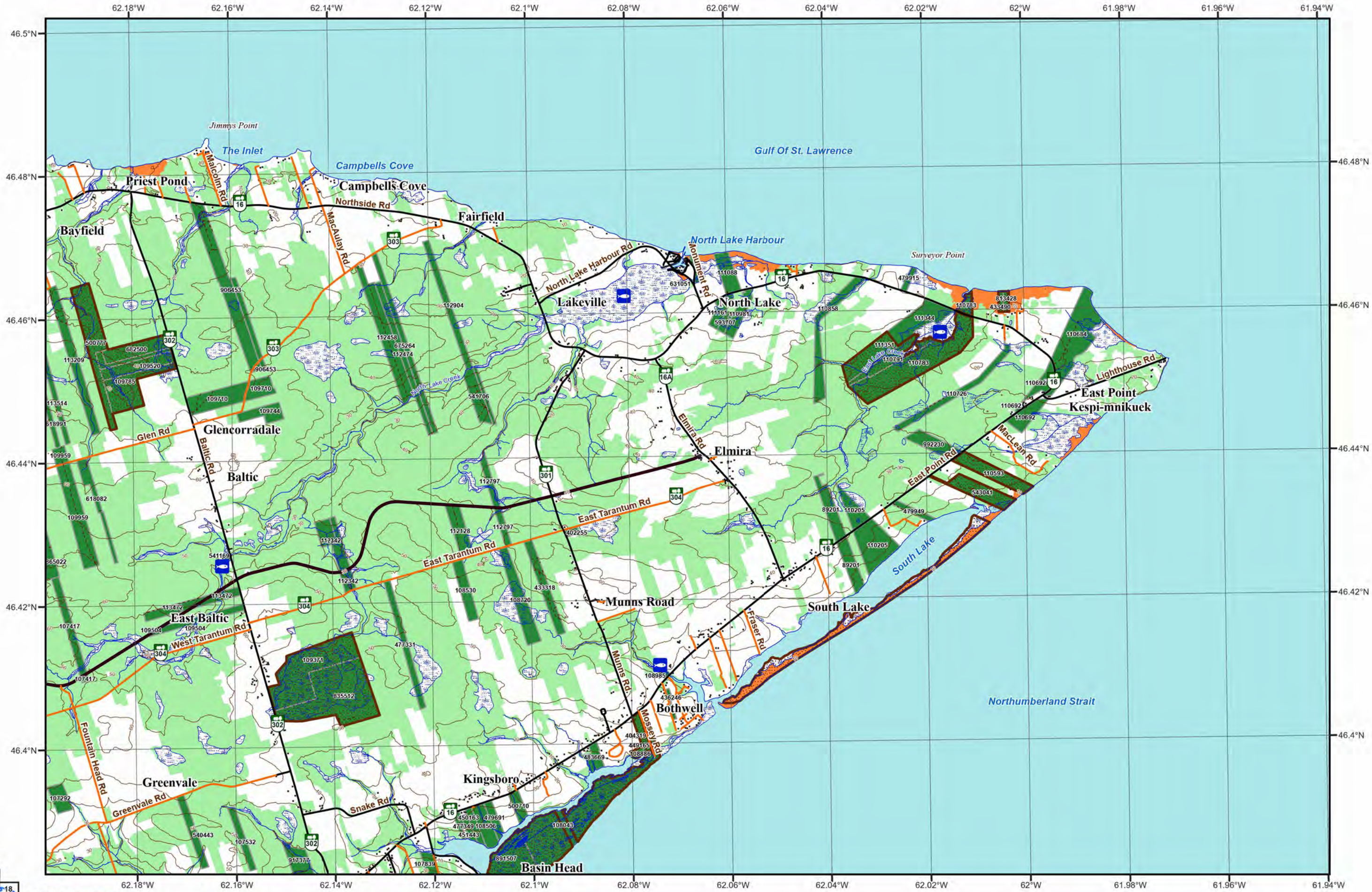
## Prince Edward Island



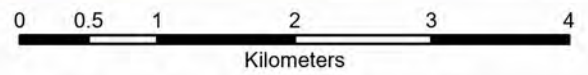
Department of  
Environment, Energy and Climate Action

PO Box 2000, Charlottetown  
Prince Edward Island  
Canada C1A 7N8





Scale: 1:55,000



MAP 41